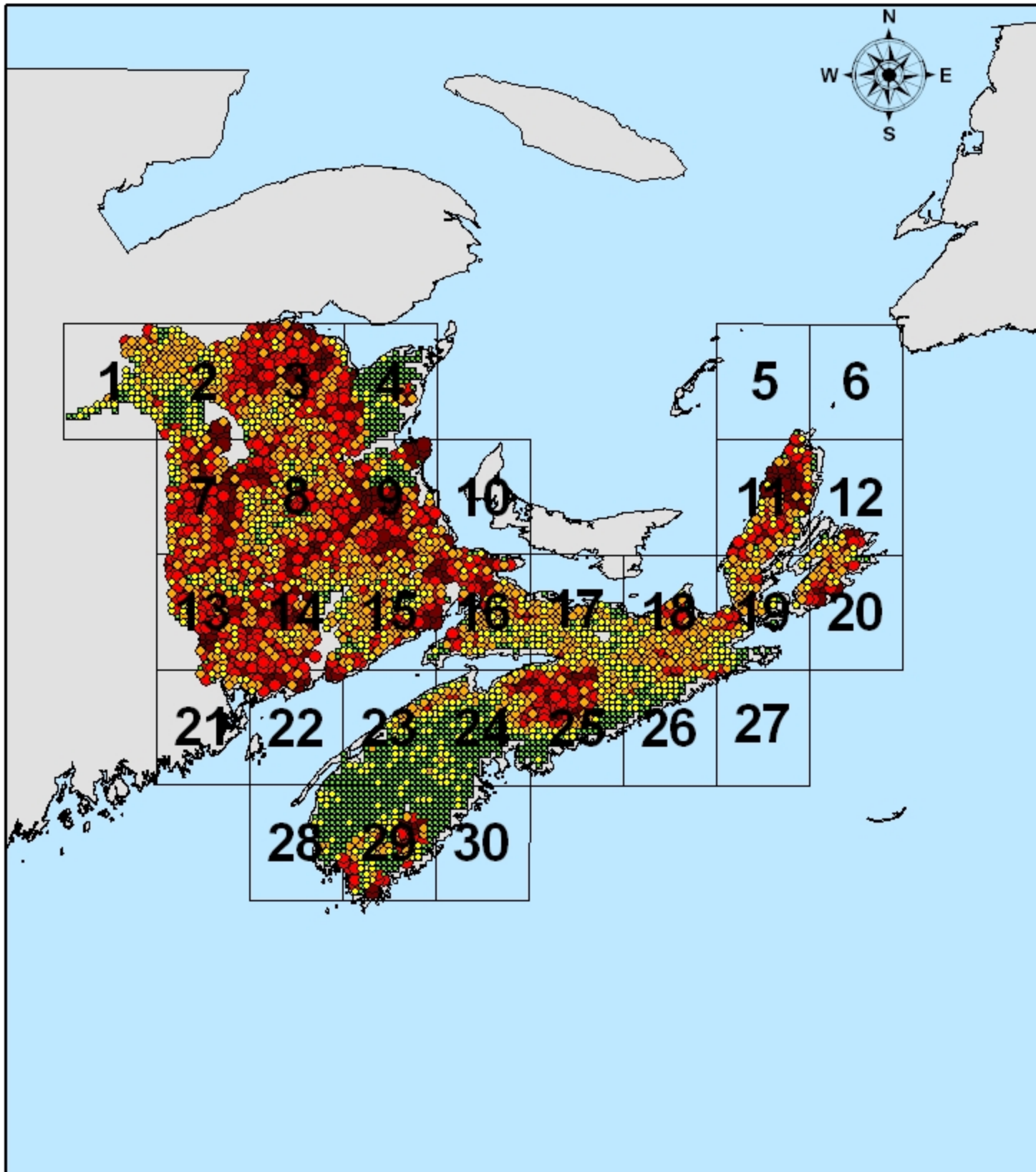


American Black Duck Prediction Model



Legend

- 0.222181 - 1.073783
- 1.073784 - 1.671533
- 1.671534 - 2.425147
- 2.425148 - 3.690138
- ≥ 3.690139

Plate #1


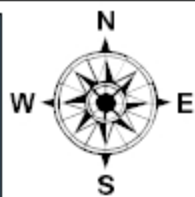
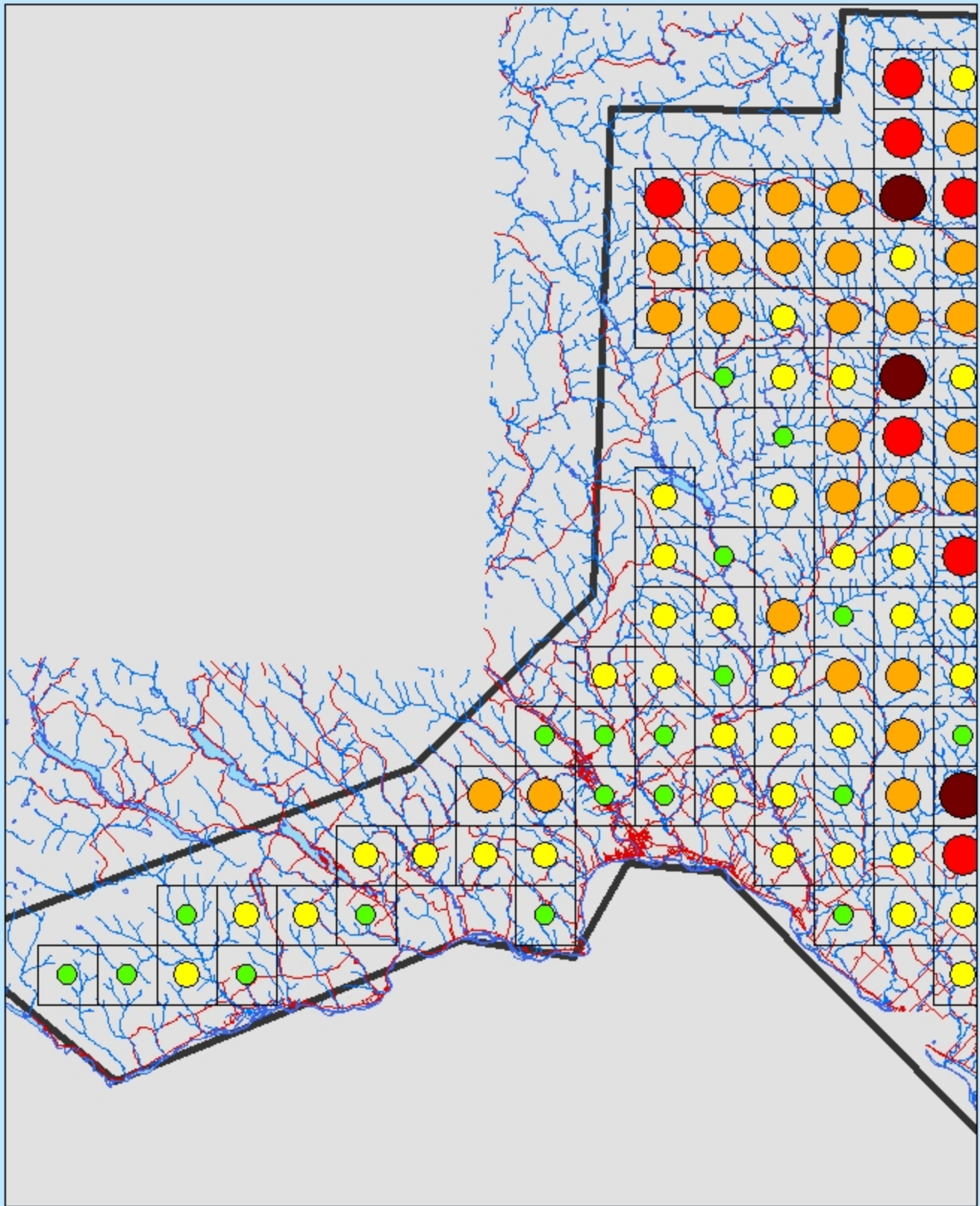
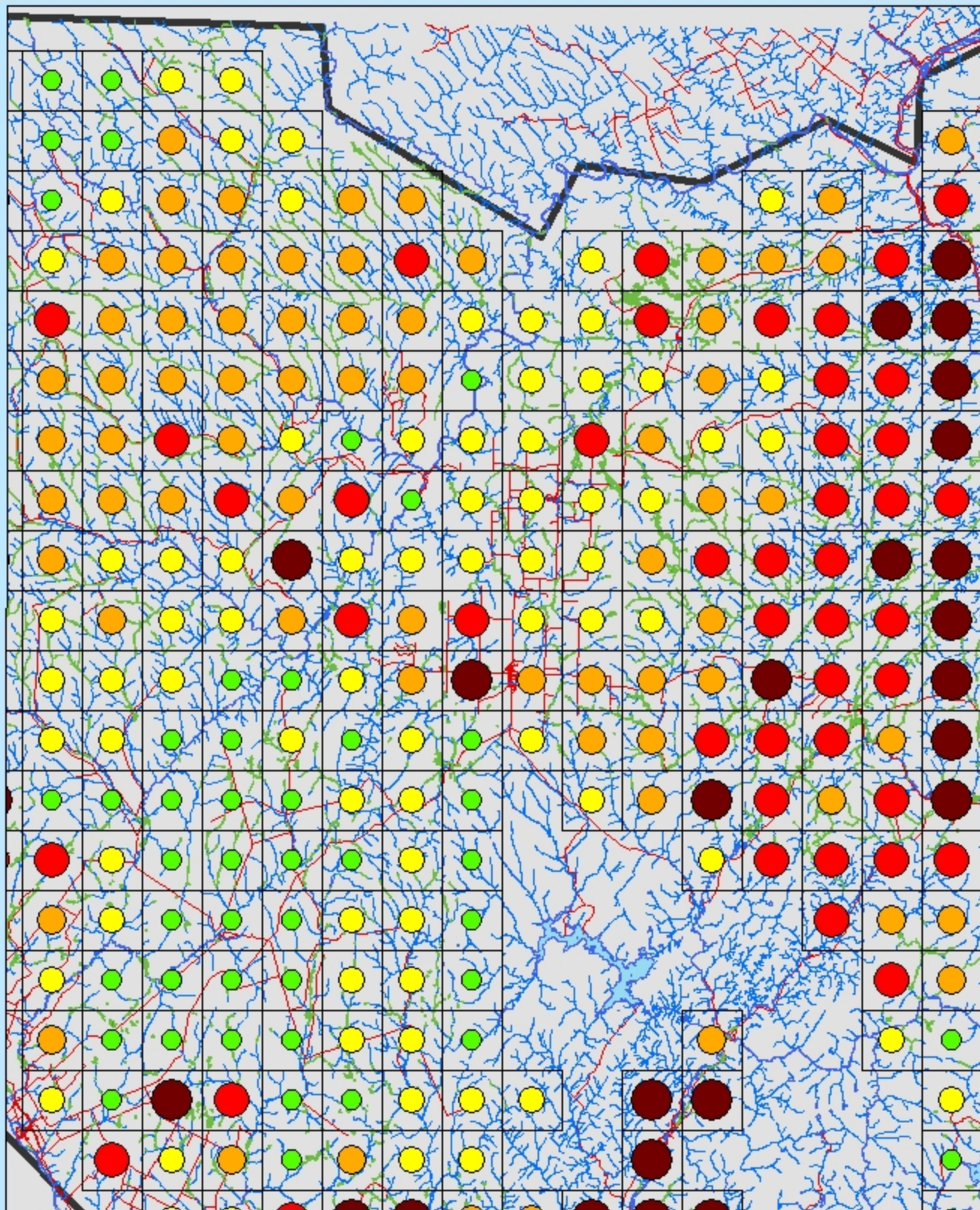


Plate #2



Legend


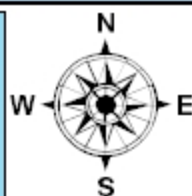


Plate #3


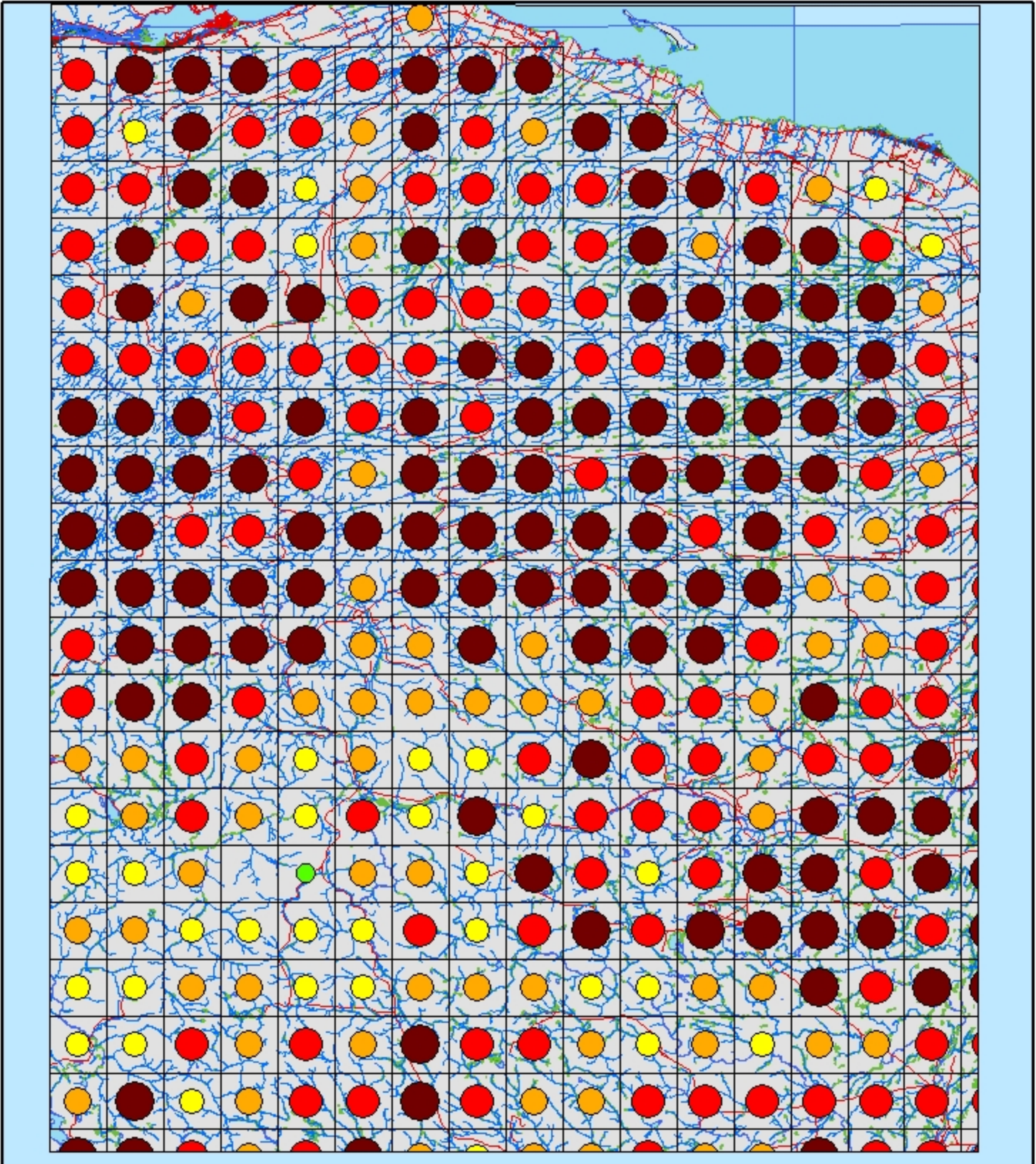


Plate #4


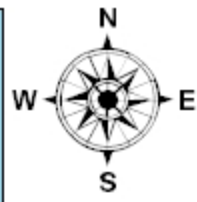
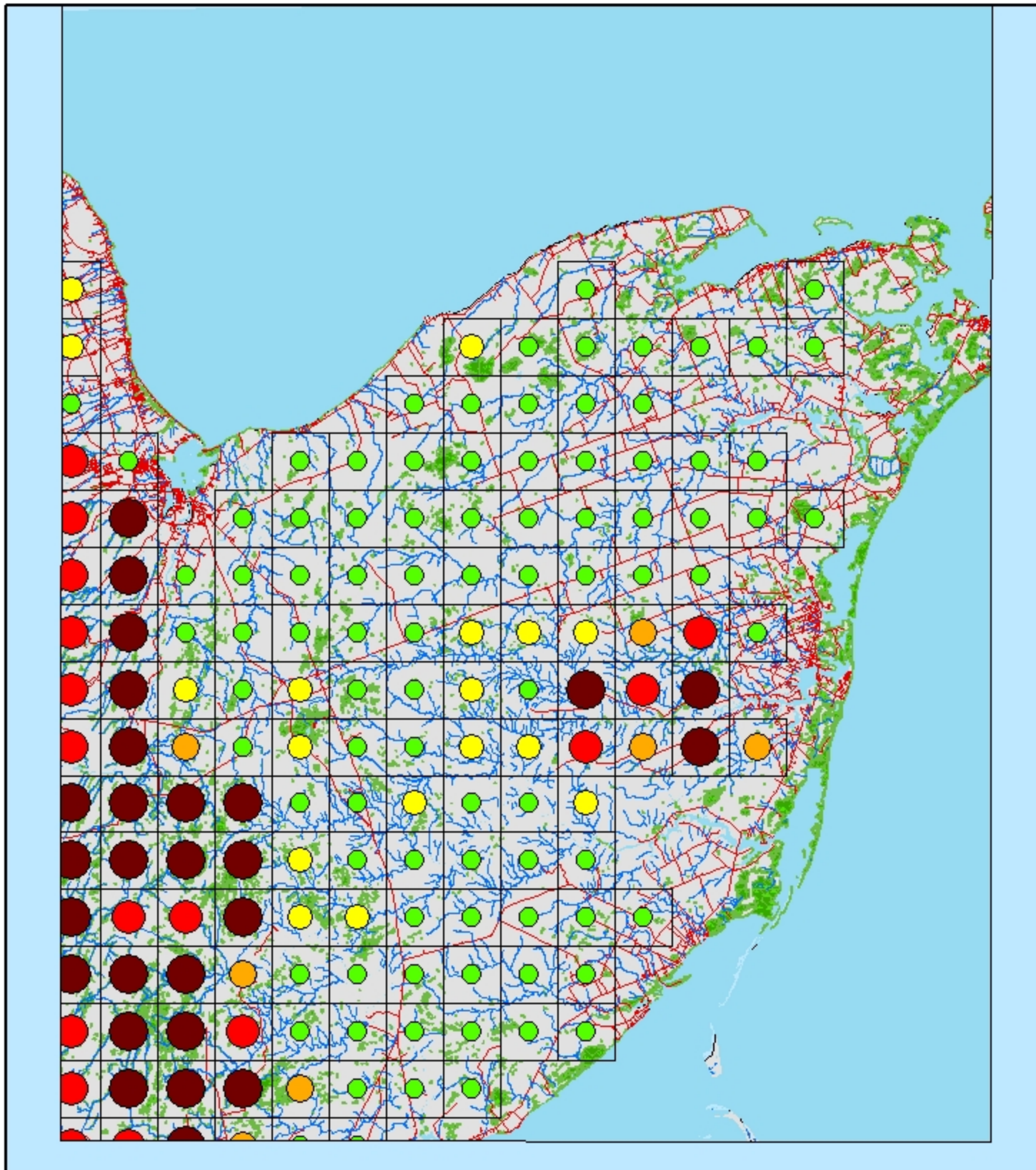
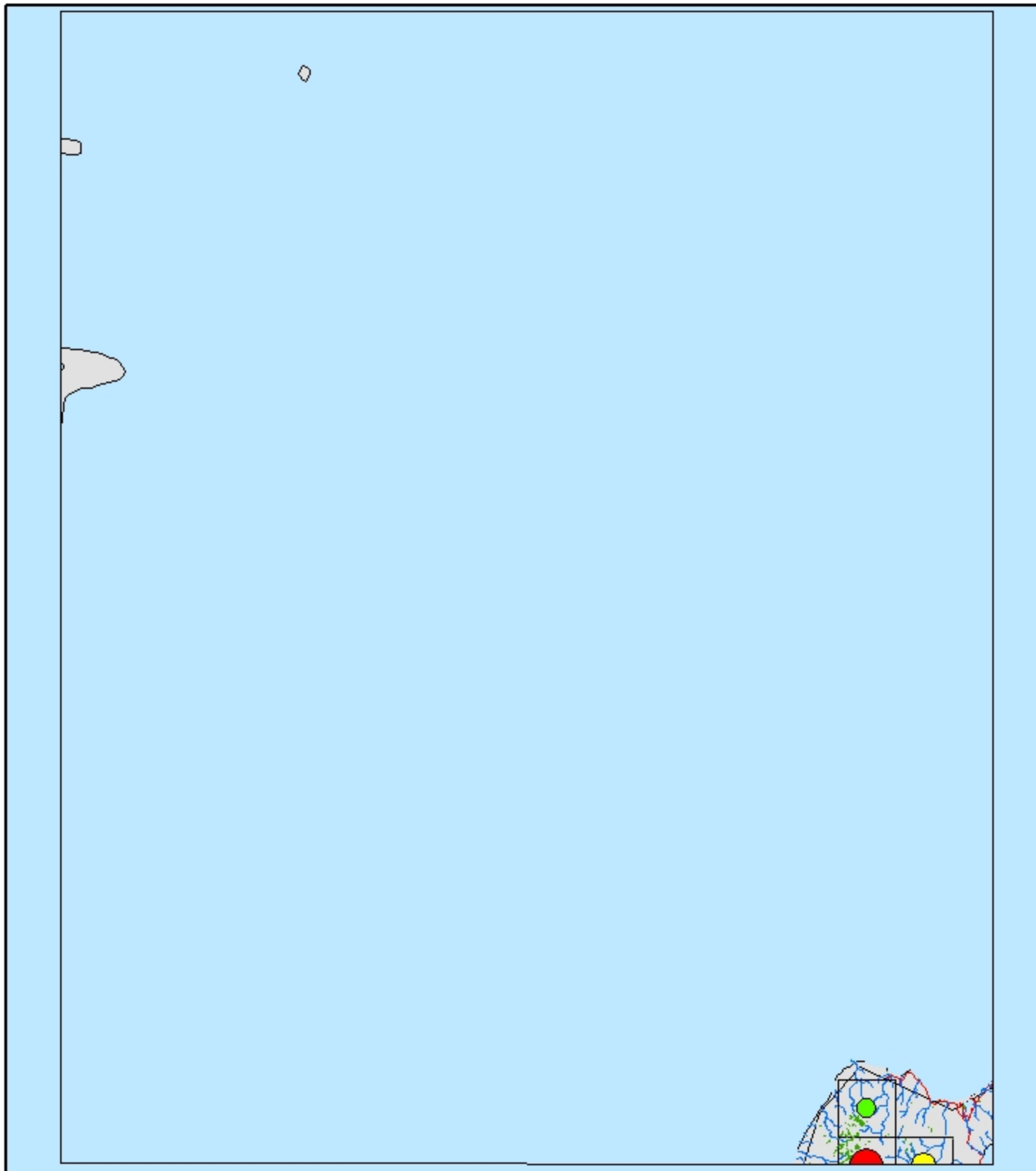
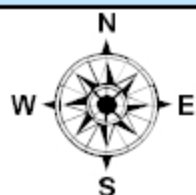


Plate #5



Legend

- 0.222181 - 1.073783
- 1.073784 - 1.671533
- 1.671534 - 2.425147
- 2.425148 - 3.690138
- ≥ 3.690139



0 5 10 20 Km



Plate #6


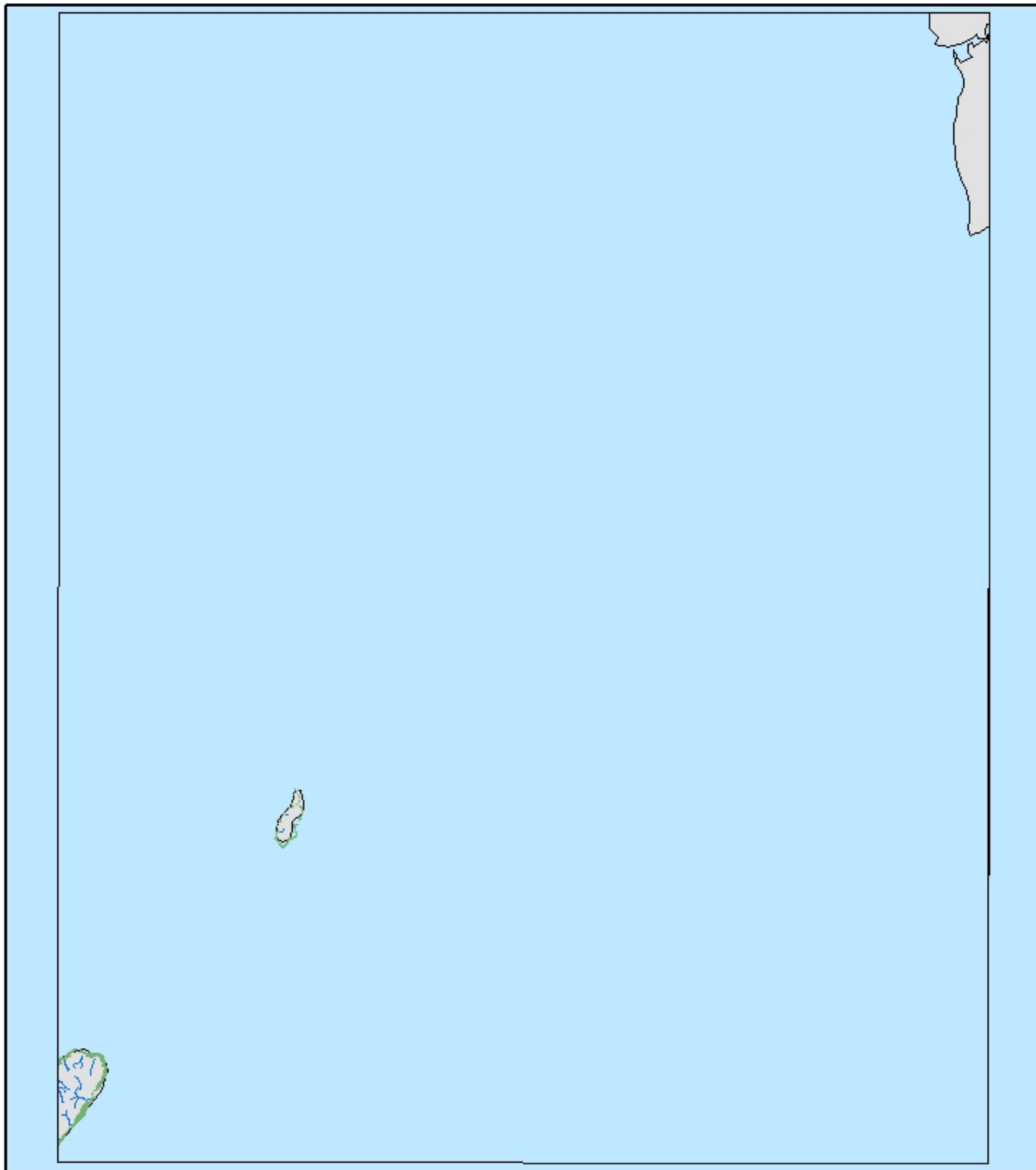
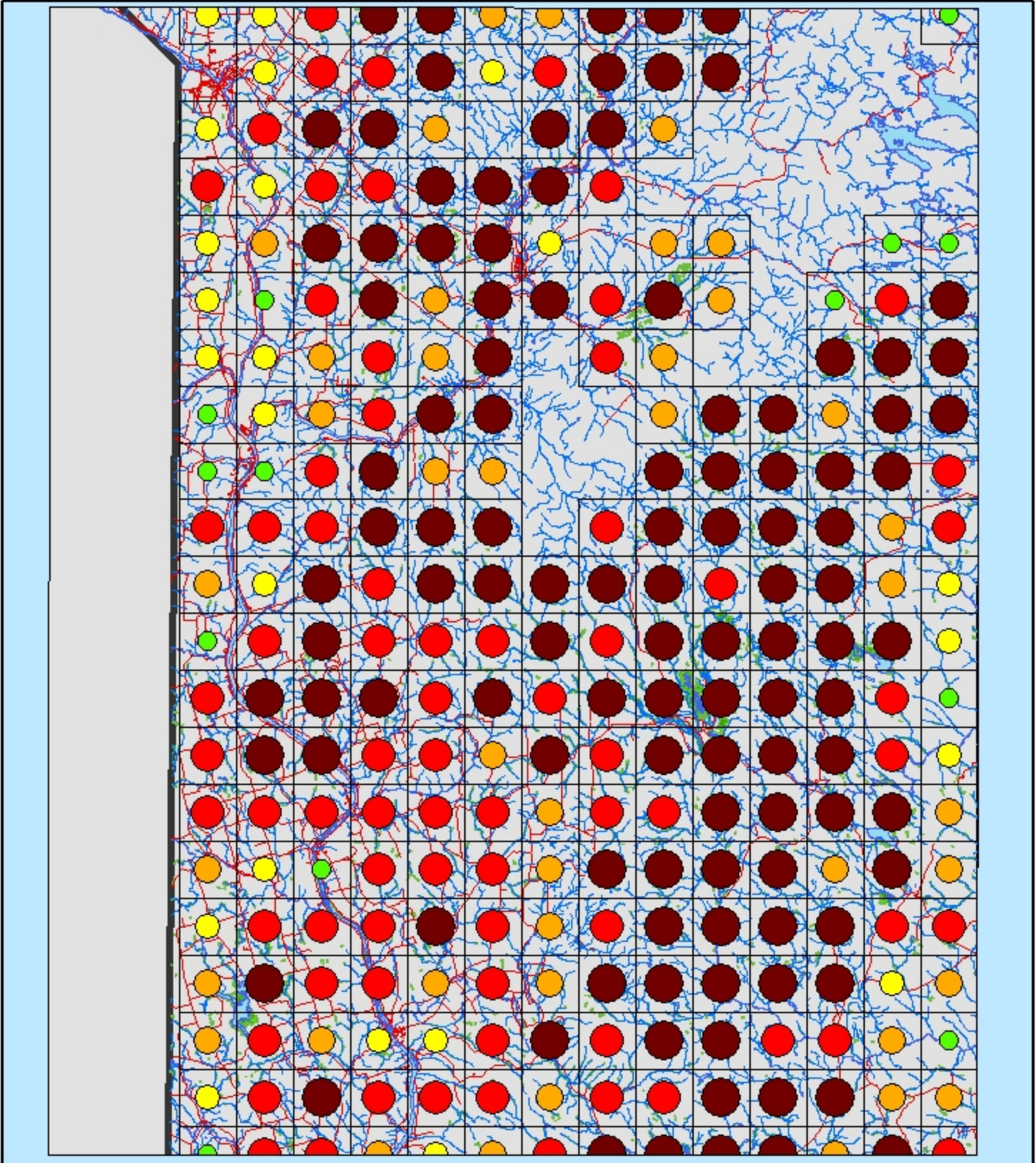


Plate #7



Legend

- 0.222181 - 1.073783
- 1.073784 - 1.671533
- 1.671534 - 2.425147
- 2.425148 - 3.690138
- ≥ 3.690139


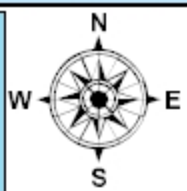


Plate #8


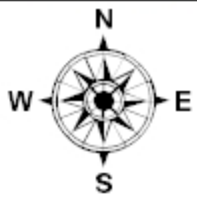

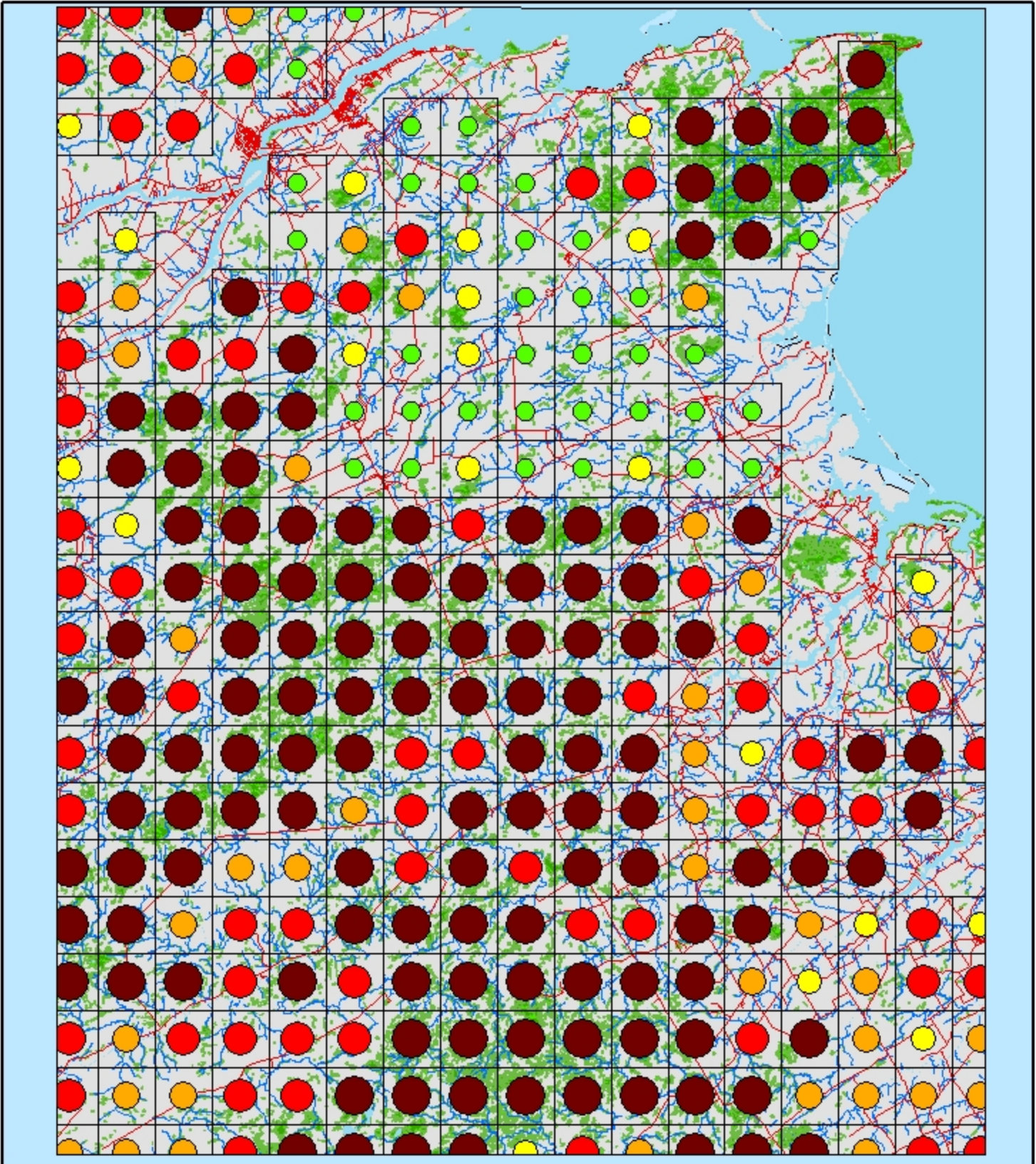


Plate #9



Legend

- 0.222181 - 1.073783
- 1.073784 - 1.671533
- 1.671534 - 2.425147
- 2.425148 - 3.690138
- ≥ 3.690139


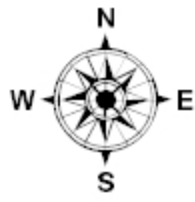
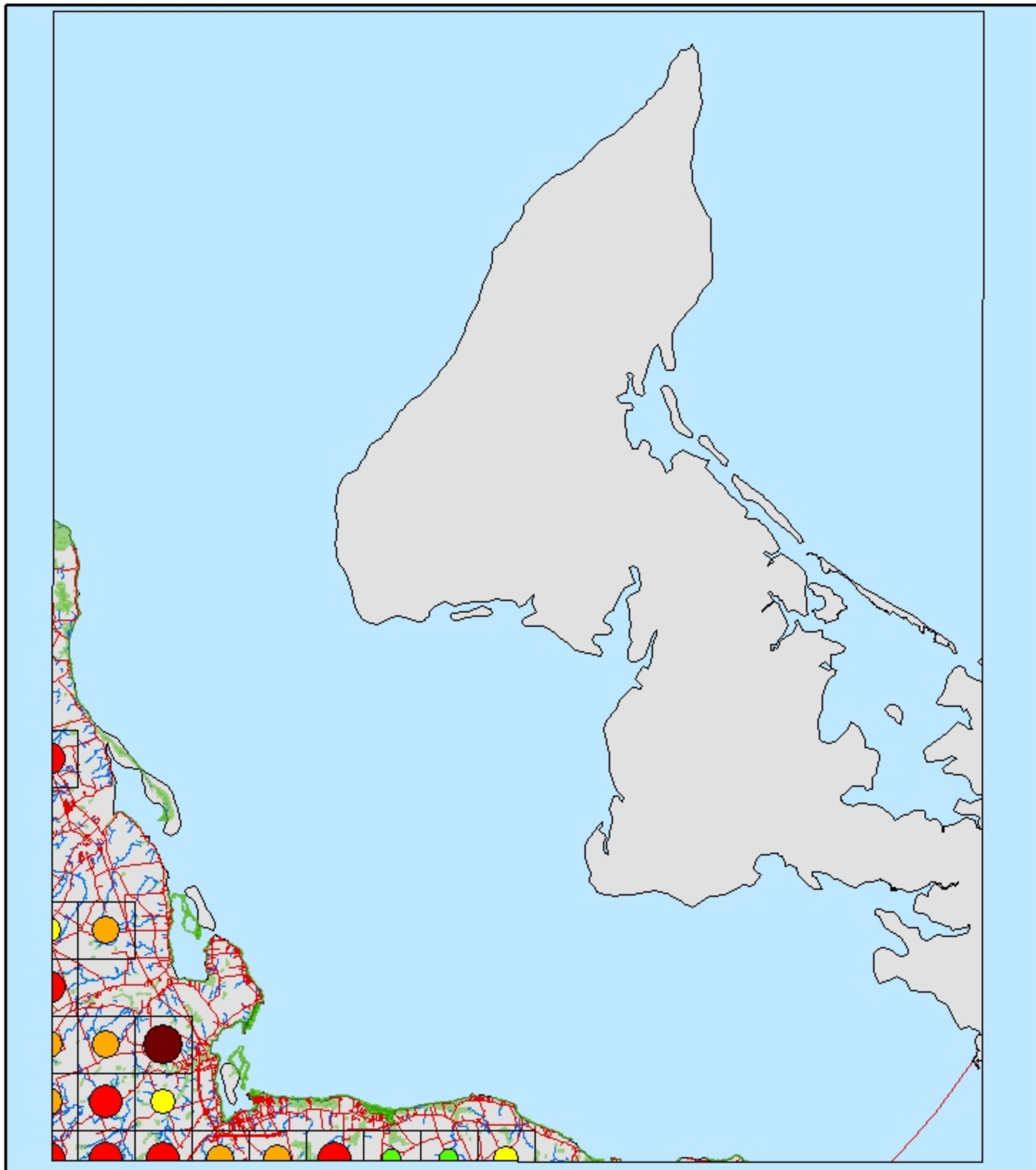


Plate #10

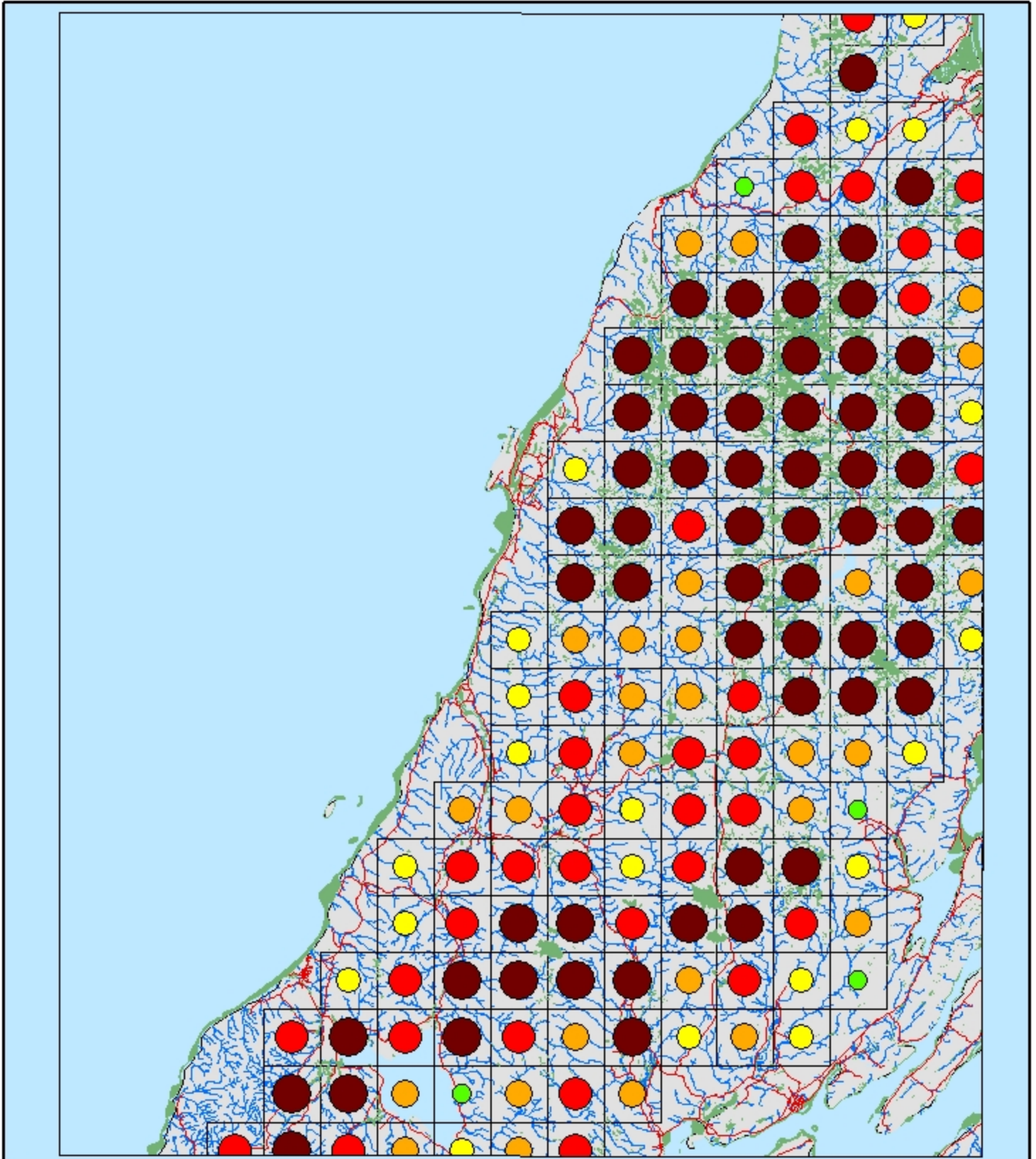


0 5 10 20 Km

Legend	
	0.222181 - 1.073783
	1.073784 - 1.671533
	1.671534 - 2.425147
	2.425148 - 3.690138
	≥ 3.690139

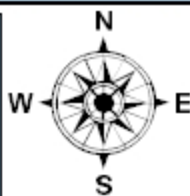


Plate #11



Legend

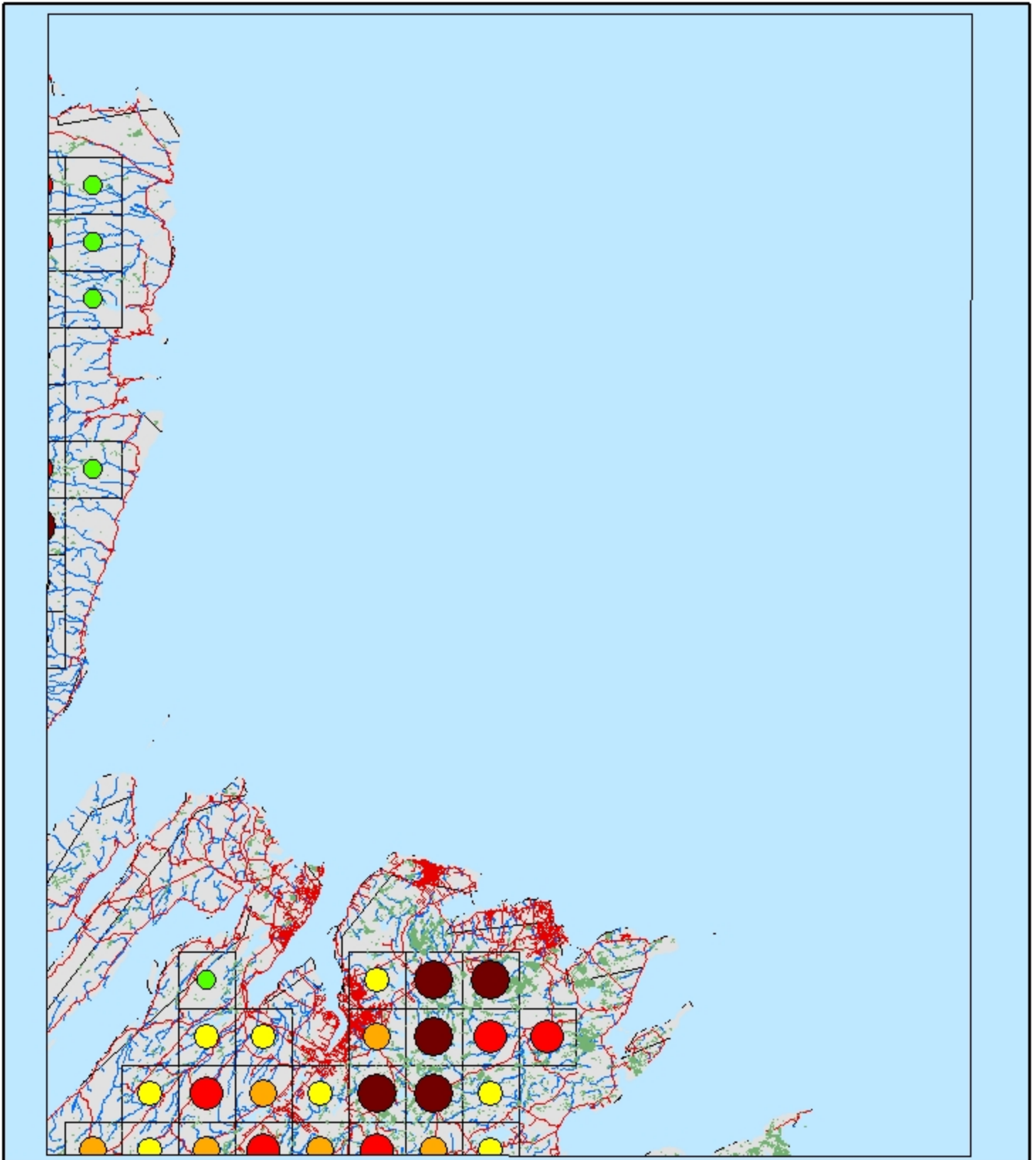
- 0.222181 - 1.073783
- 1.073784 - 1.671533
- 1.671534 - 2.425147
- 2.425148 - 3.690138
- ≥ 3.690139



0 5 10 20 Km

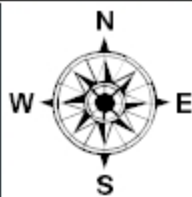


Plate #12



Legend

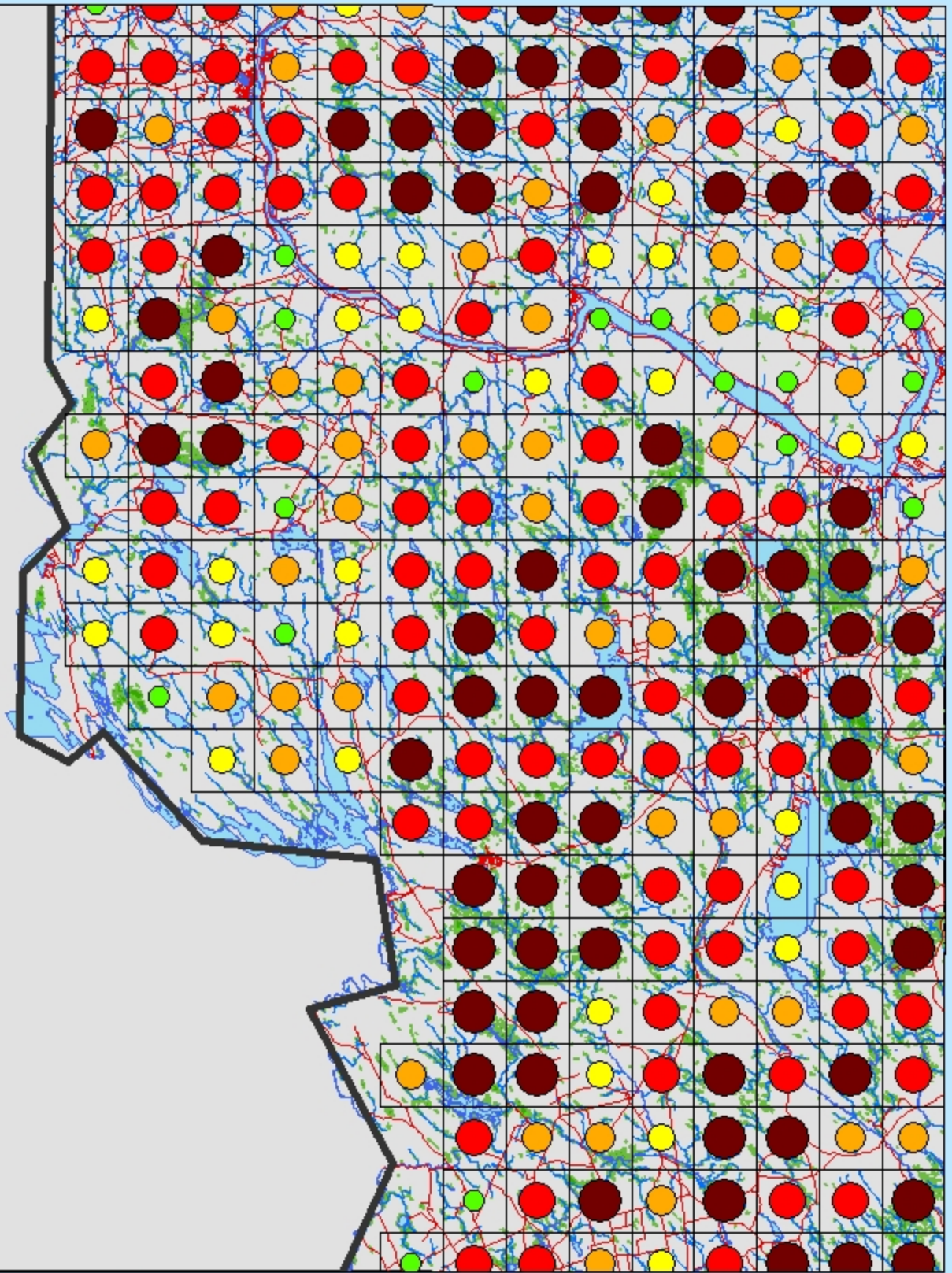
- 0.222181 - 1.073783
- 1.073784 - 1.671533
- 1.671534 - 2.425147
- 2.425148 - 3.690138
- ≥ 3.690139






0 5 10 20 Km

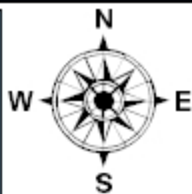


Plate #13



Legend

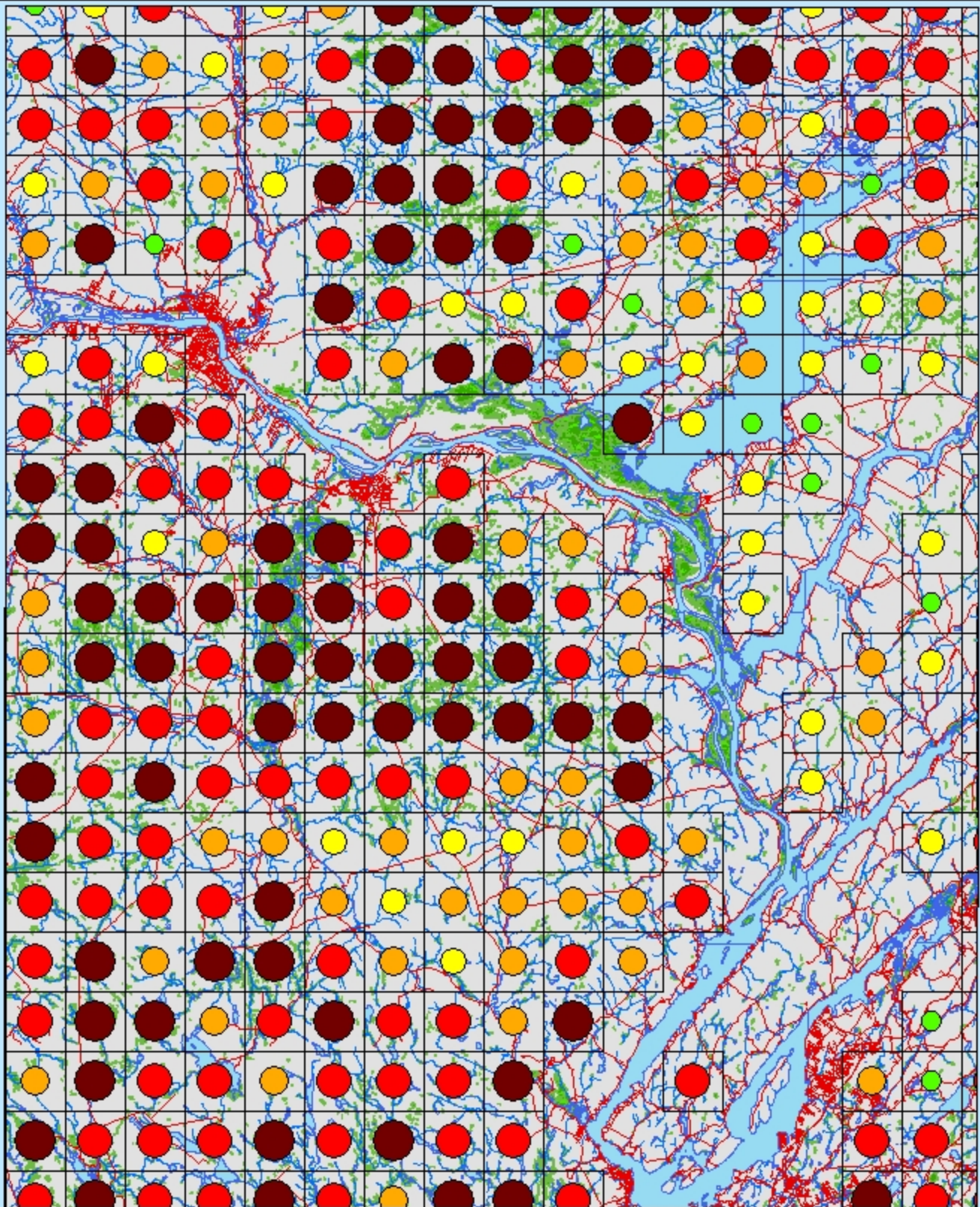
-  0.222181 - 1.073783
-  1.073784 - 1.671533
-  1.671534 - 2.425147
-  2.425148 - 3.690138
-  ≥ 3.690139



0 5 10 20 Km



Plate #14



Legend



0 5 10 20 Km



Plate #15


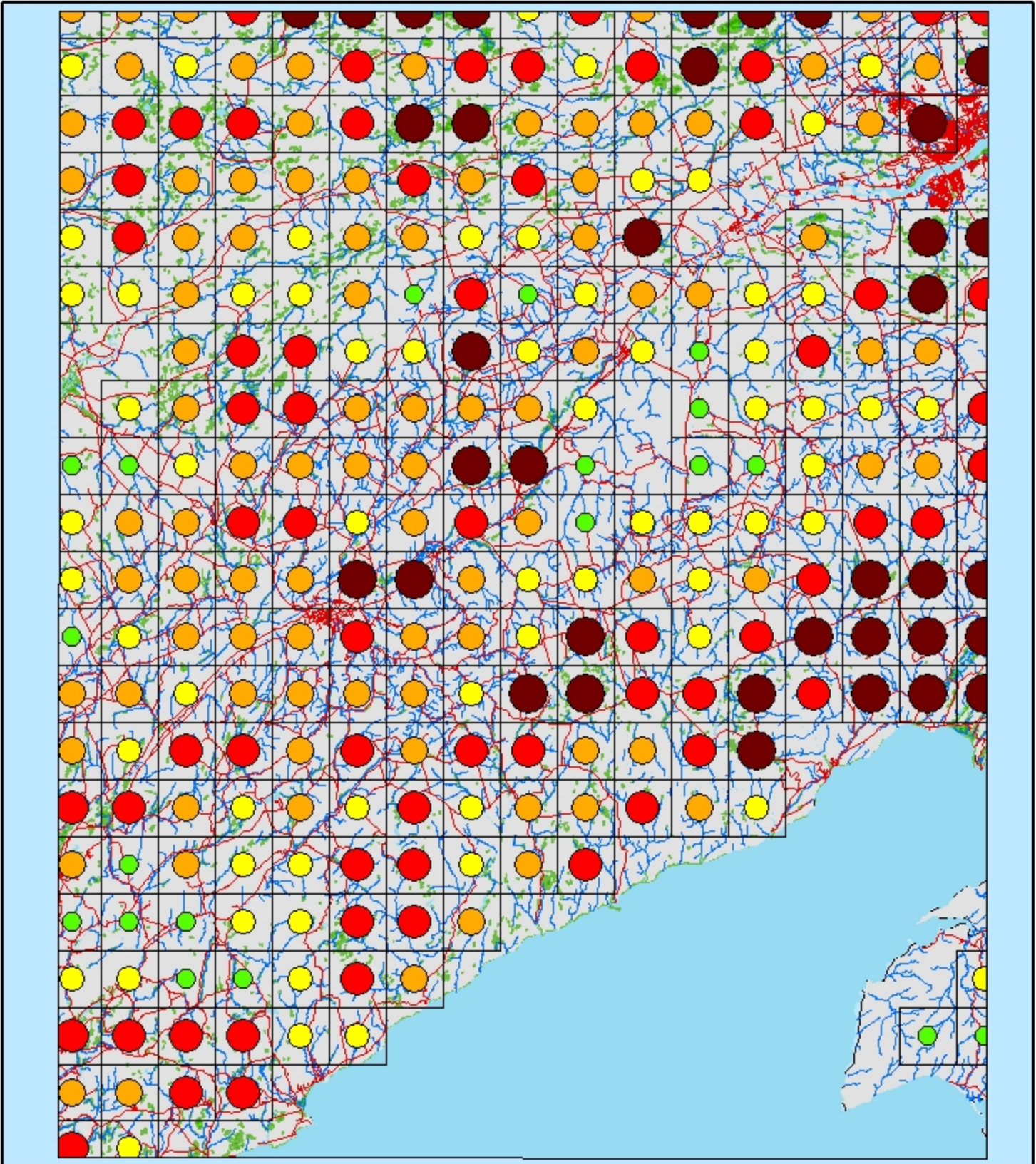
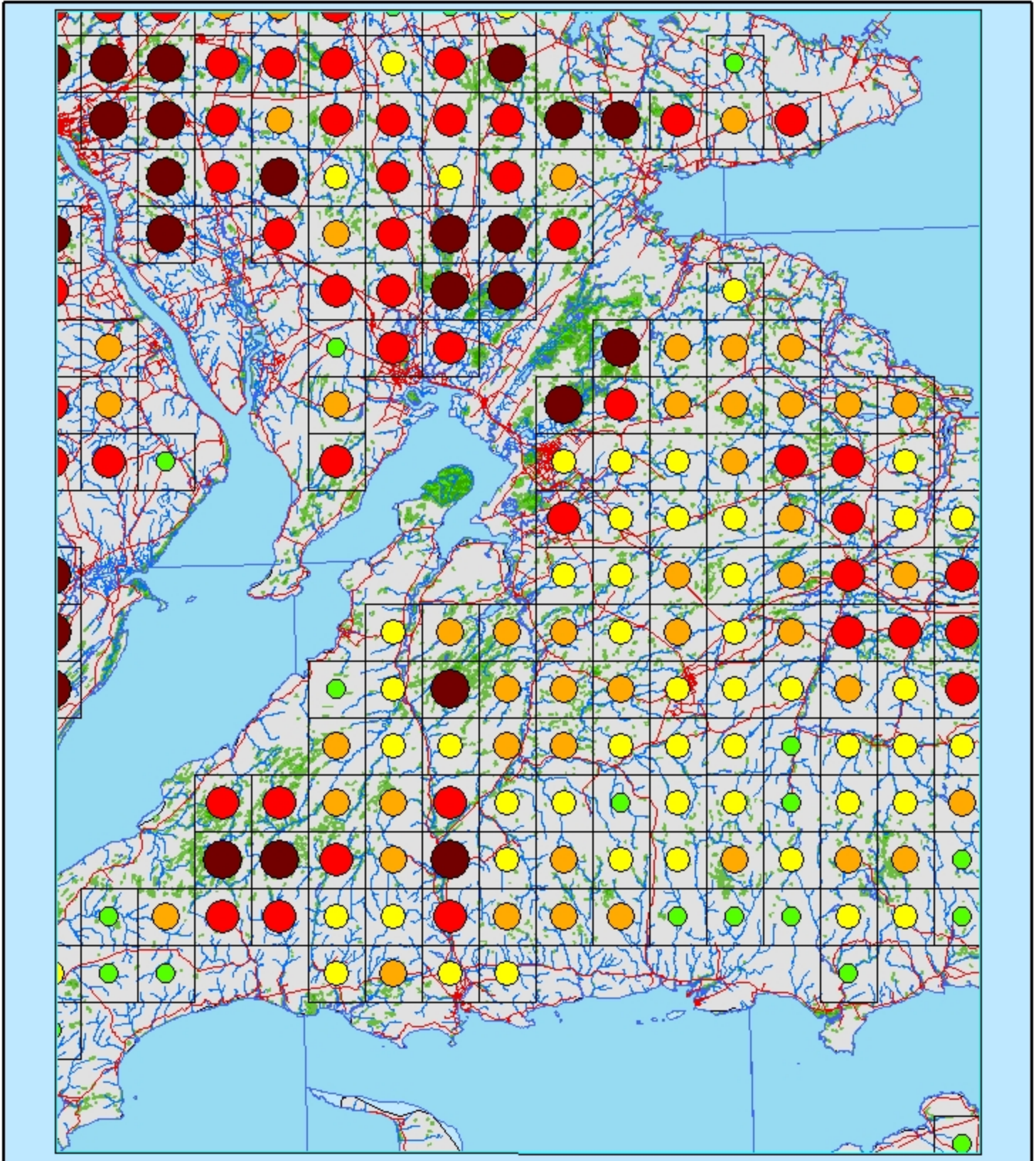


Plate #16



Legend

- 0.222181 - 1.073783
- 1.073784 - 1.671533
- 1.671534 - 2.425147
- 2.425148 - 3.690138
- ≥ 3.690139


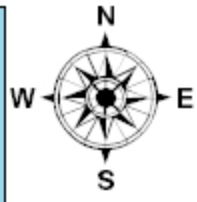
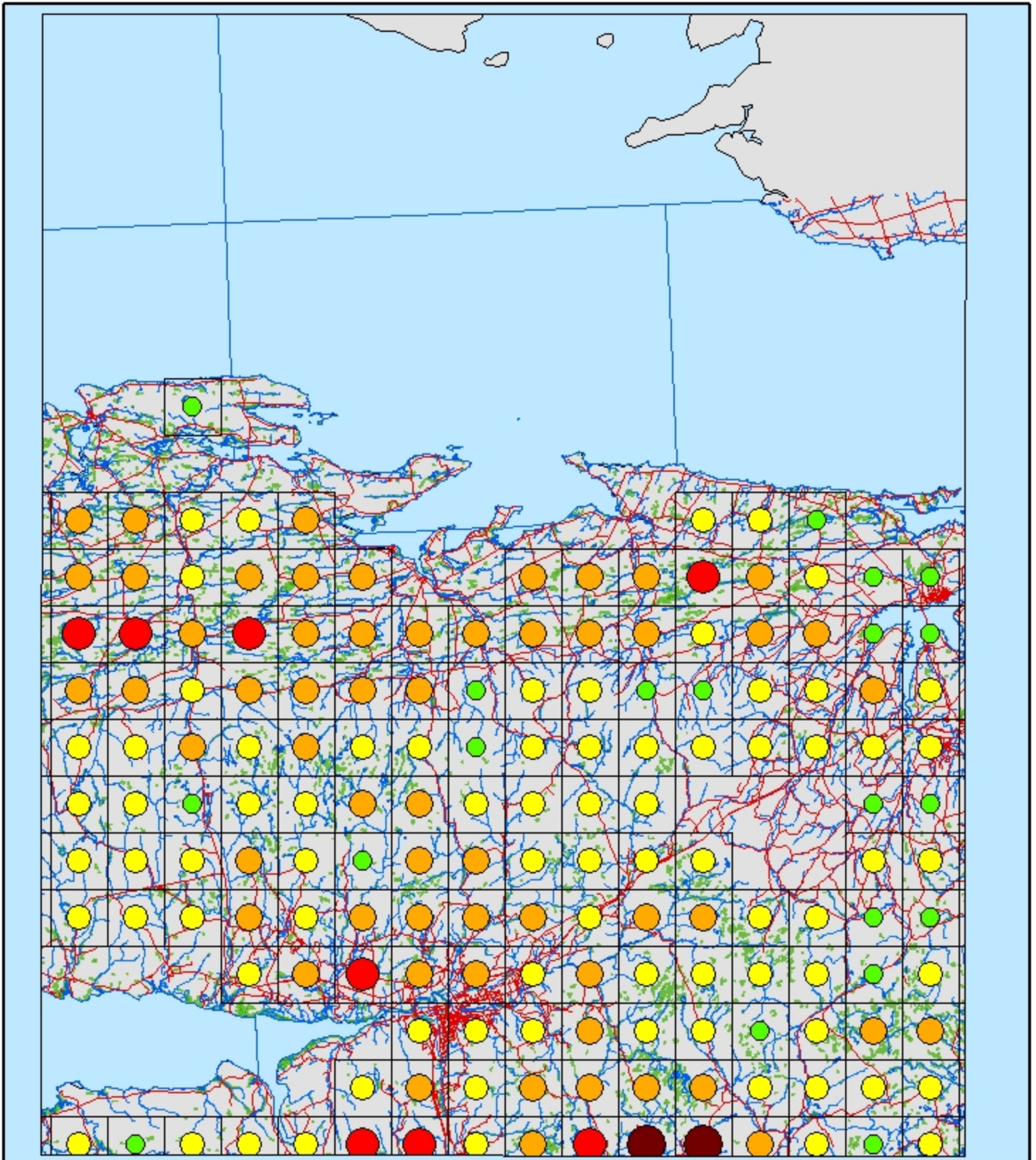


Plate #17



Legend

	0.222181 - 1.073783
	1.073784 - 1.671533
	1.671534 - 2.425147
	2.425148 - 3.690138
	≥ 3.690139


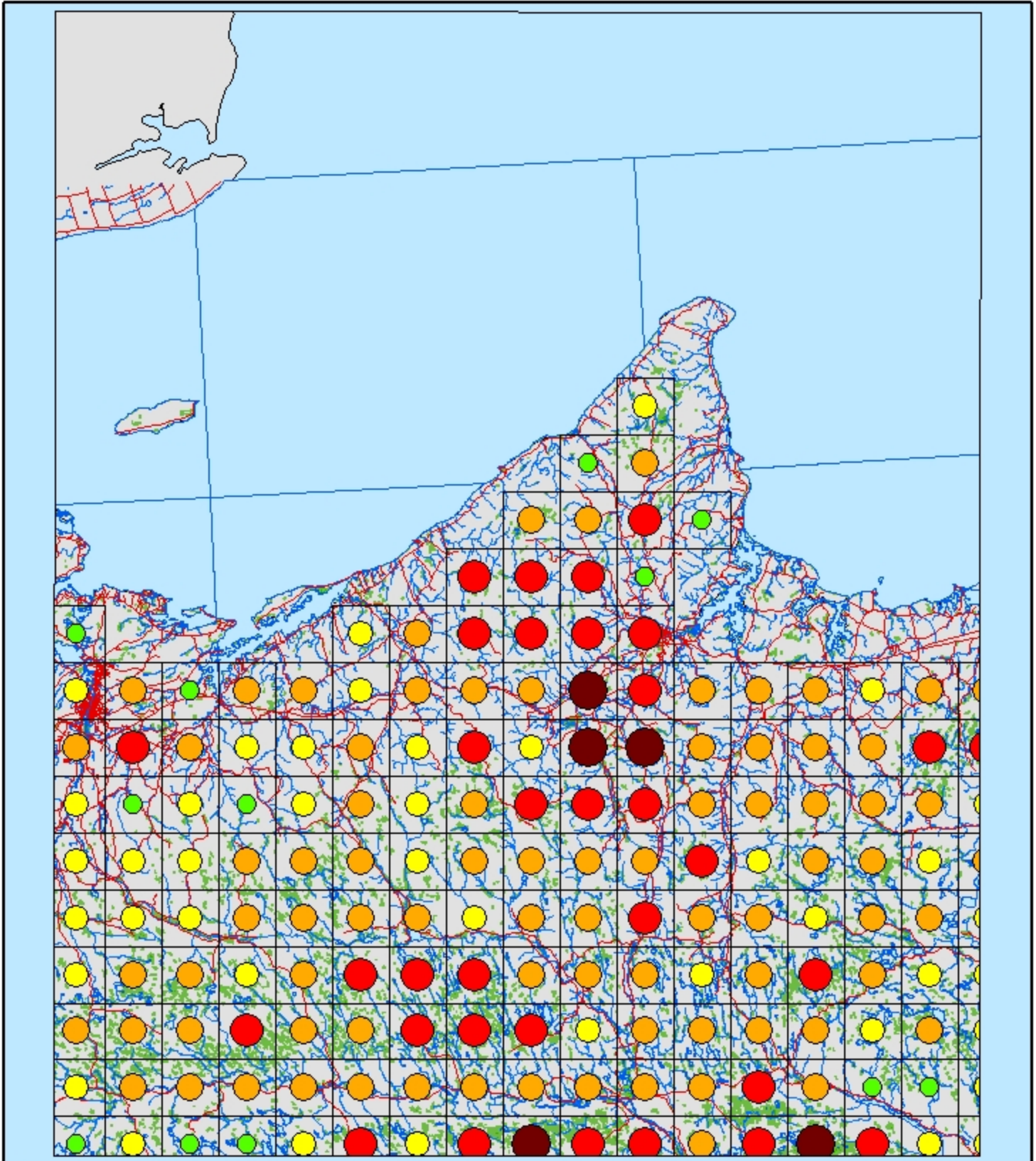


Plate #18



Legend

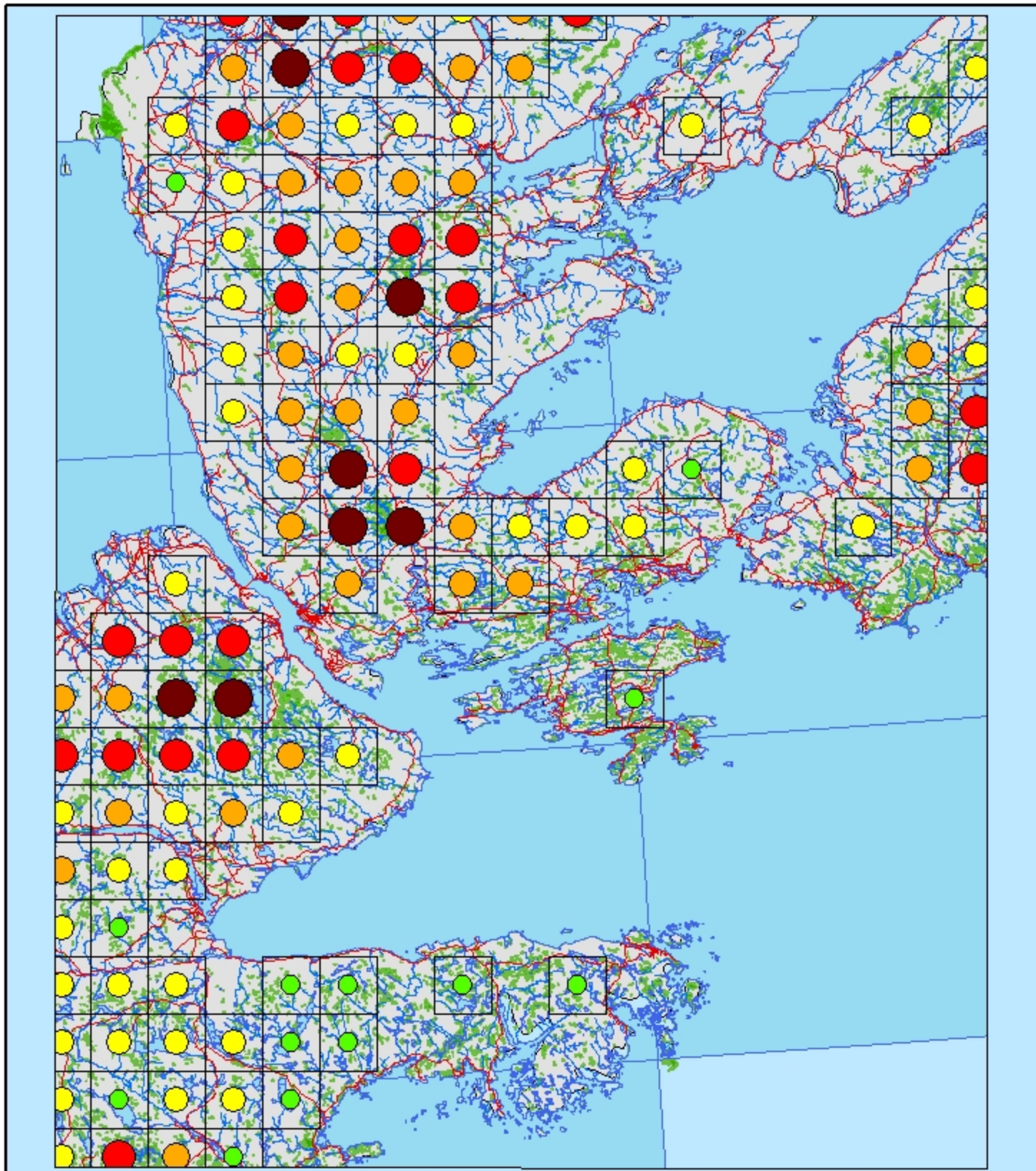
- 0.222181 - 1.073783
- 1.073784 - 1.671533
- 1.671534 - 2.425147
- 2.425148 - 3.690138
- ≥ 3.690139



0 5 10 20 Km



Plate #19



Legend	
	0.222181 - 1.073783
	1.073784 - 1.671533
	1.671534 - 2.425147
	2.425148 - 3.690138
	≥ 3.690139


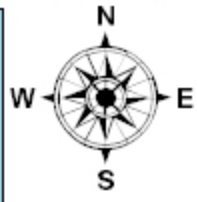


Plate #20


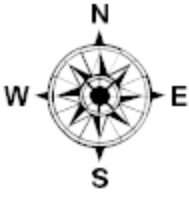
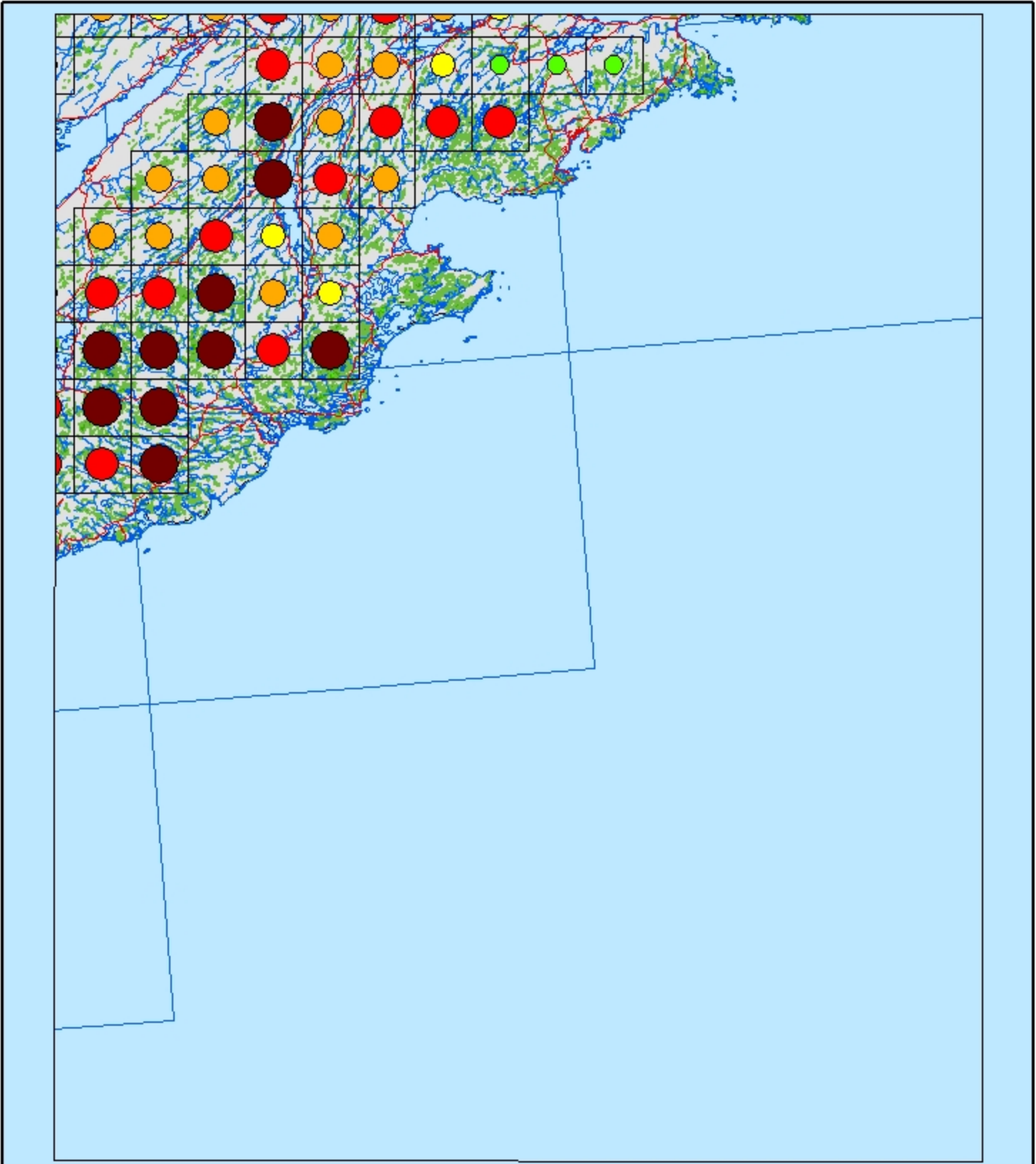

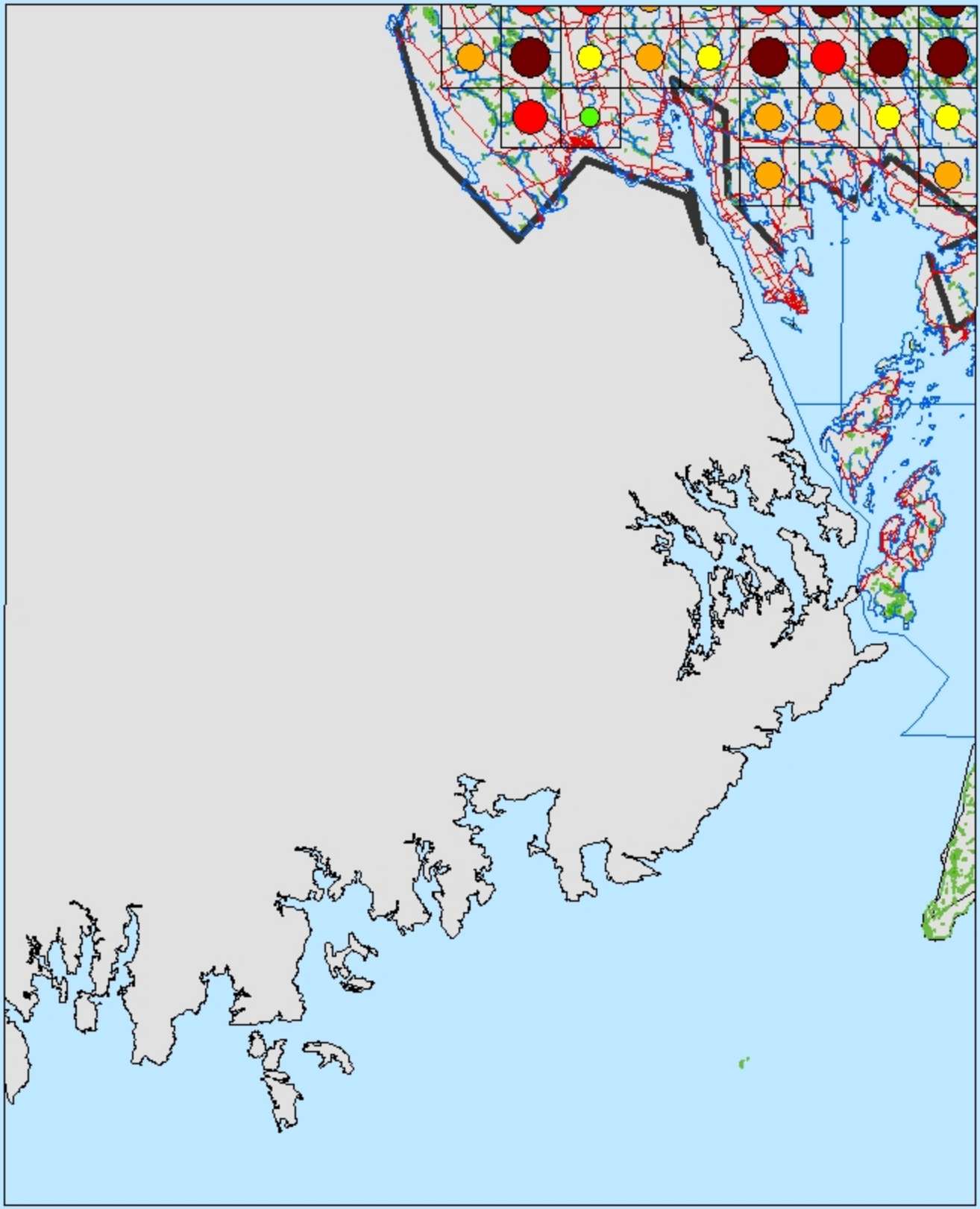


Plate #21



Legend

- 0.222181 - 1.073783
- 1.073784 - 1.671533
- 1.671534 - 2.425147
- 2.425148 - 3.690138
- ≥ 3.690139

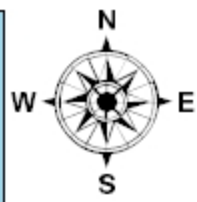
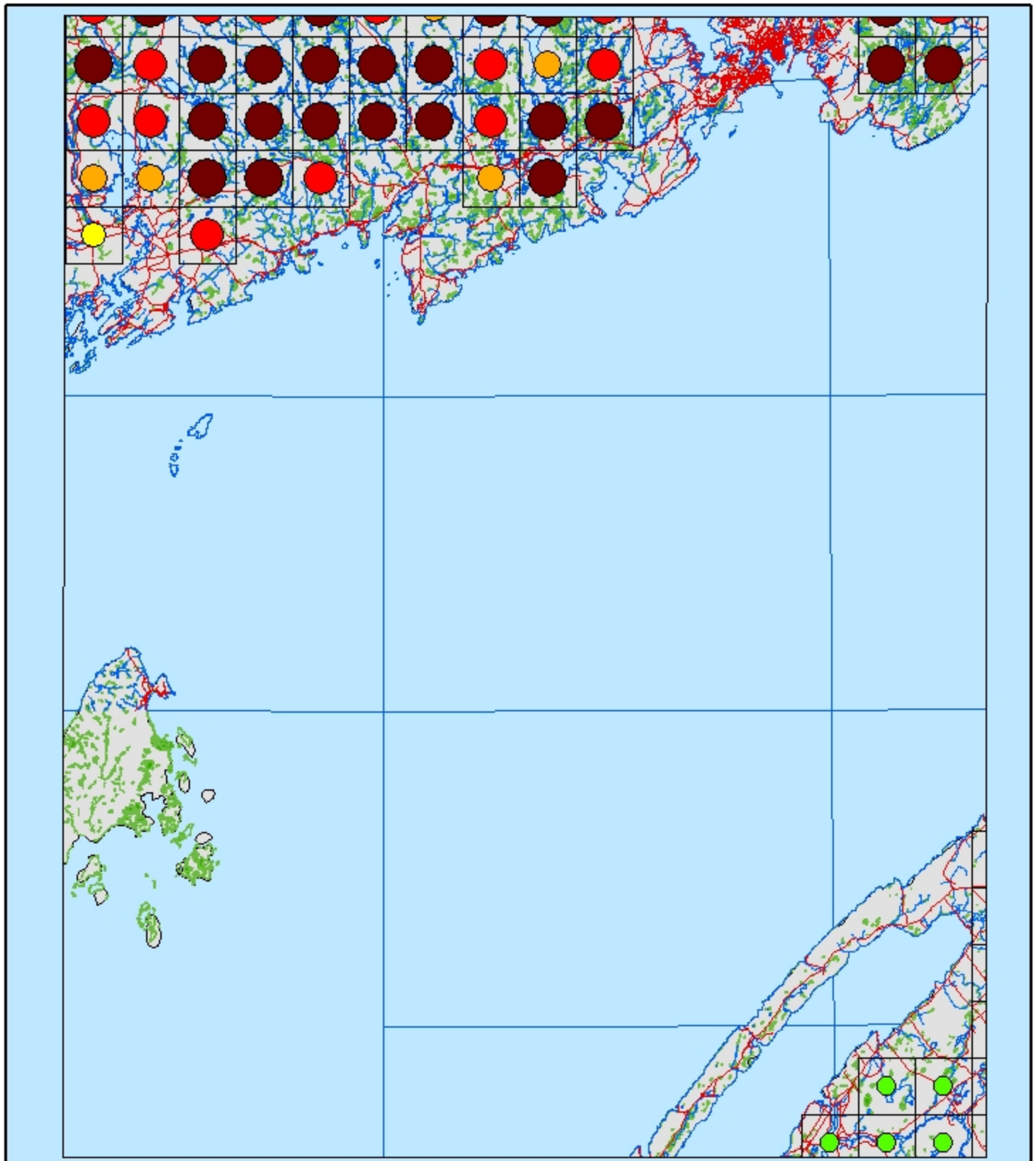


Plate #22



0 5 10 20 Km

Legend	
	0.222181 - 1.073783
	1.073784 - 1.671533
	1.671534 - 2.425147
	2.425148 - 3.690138
	≥ 3.690139

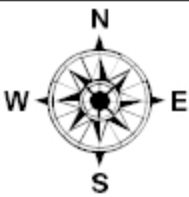
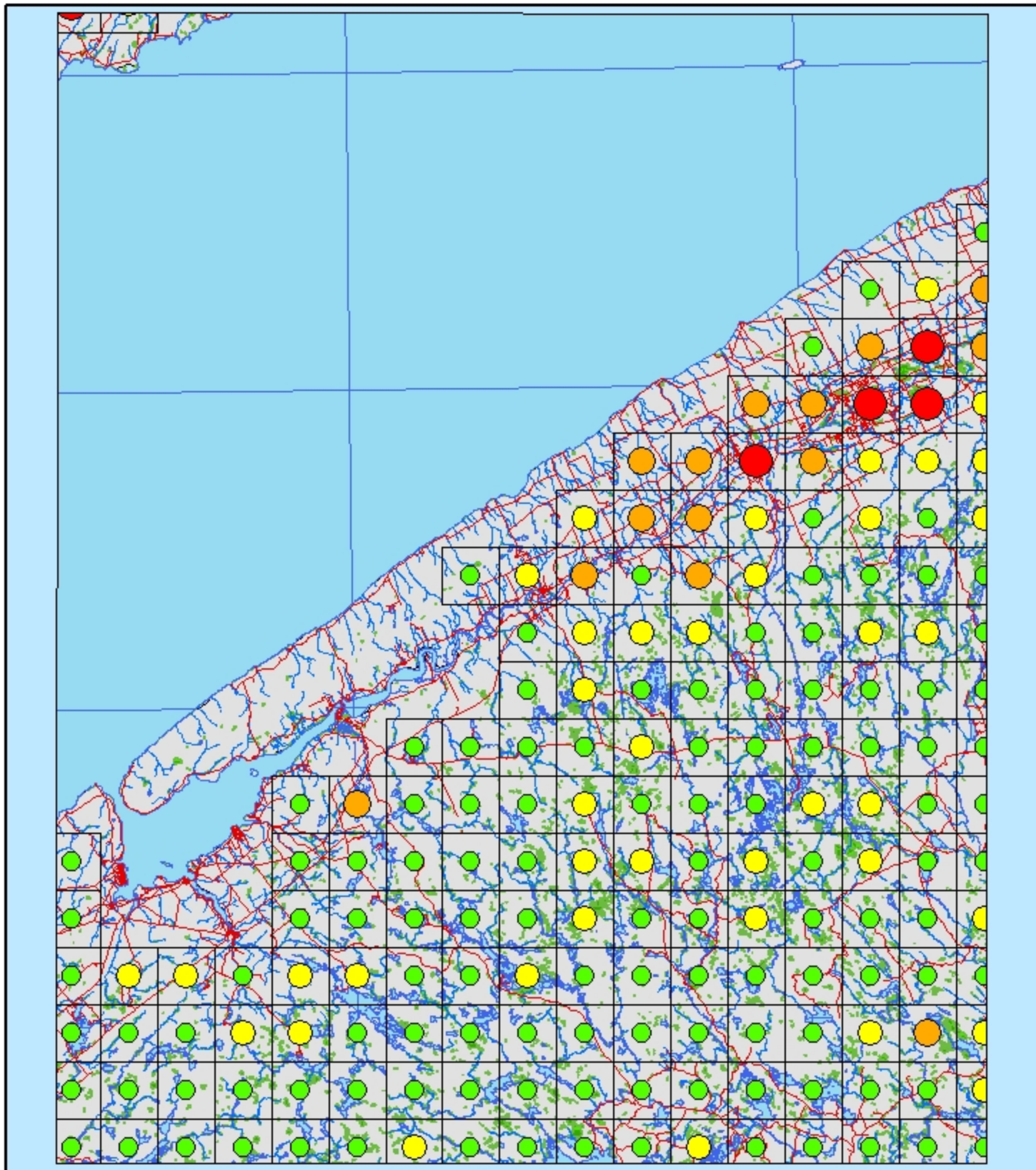


Plate #23



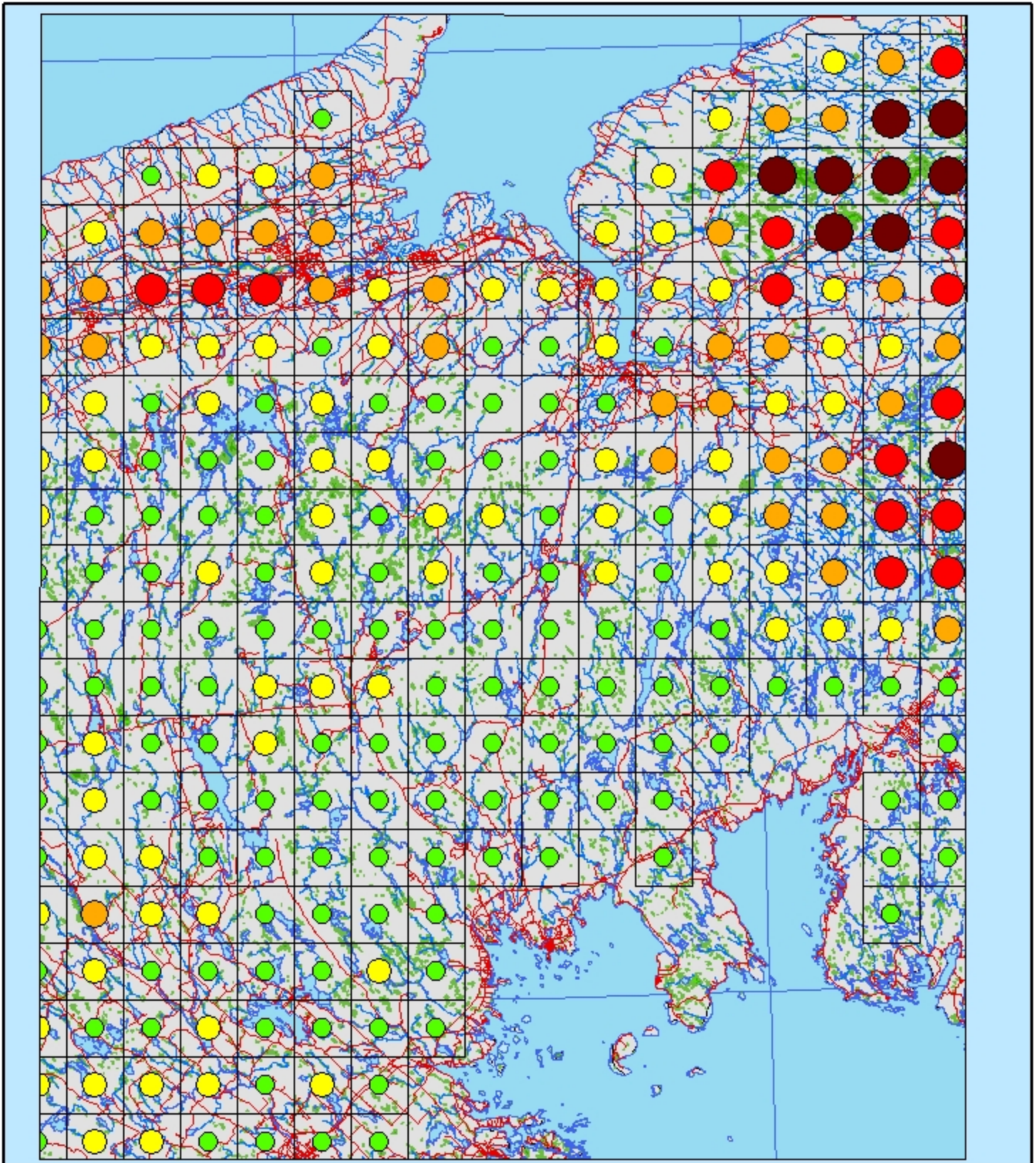
0 5 10 20 Km

Legend

- 0.222181 - 1.073783
- 1.073784 - 1.671533
- 1.671534 - 2.425147
- 2.425148 - 3.690138
- ≥ 3.690139

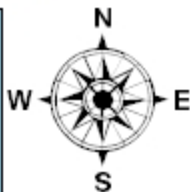


Plate #24



Legend

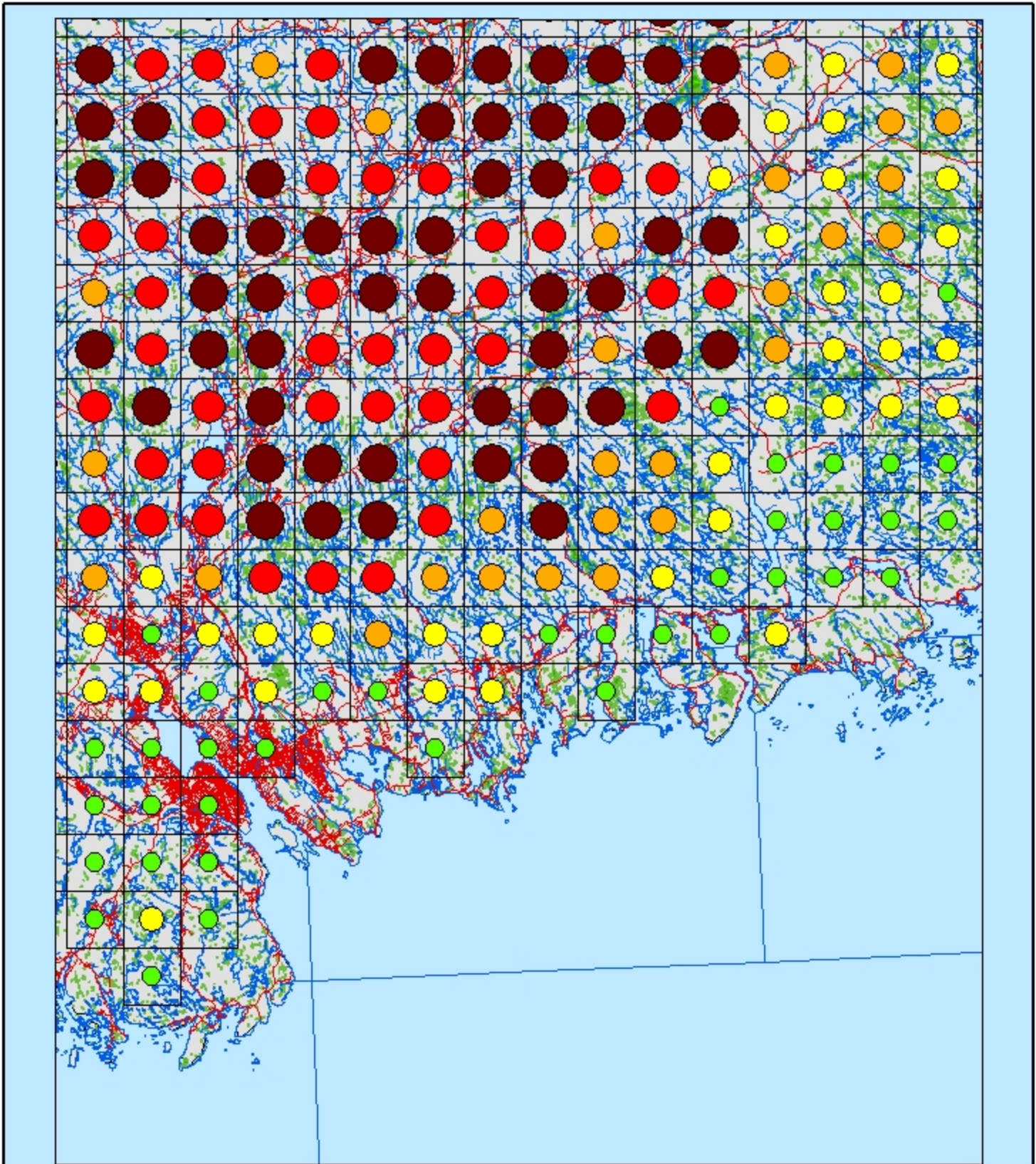
- 0.222181 - 1.073783
- 1.073784 - 1.671533
- 1.671534 - 2.425147
- 2.425148 - 3.690138
- ≥ 3.690139



0 5 10 20 Km

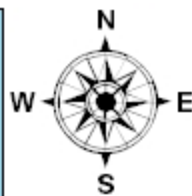


Plate #25



Legend

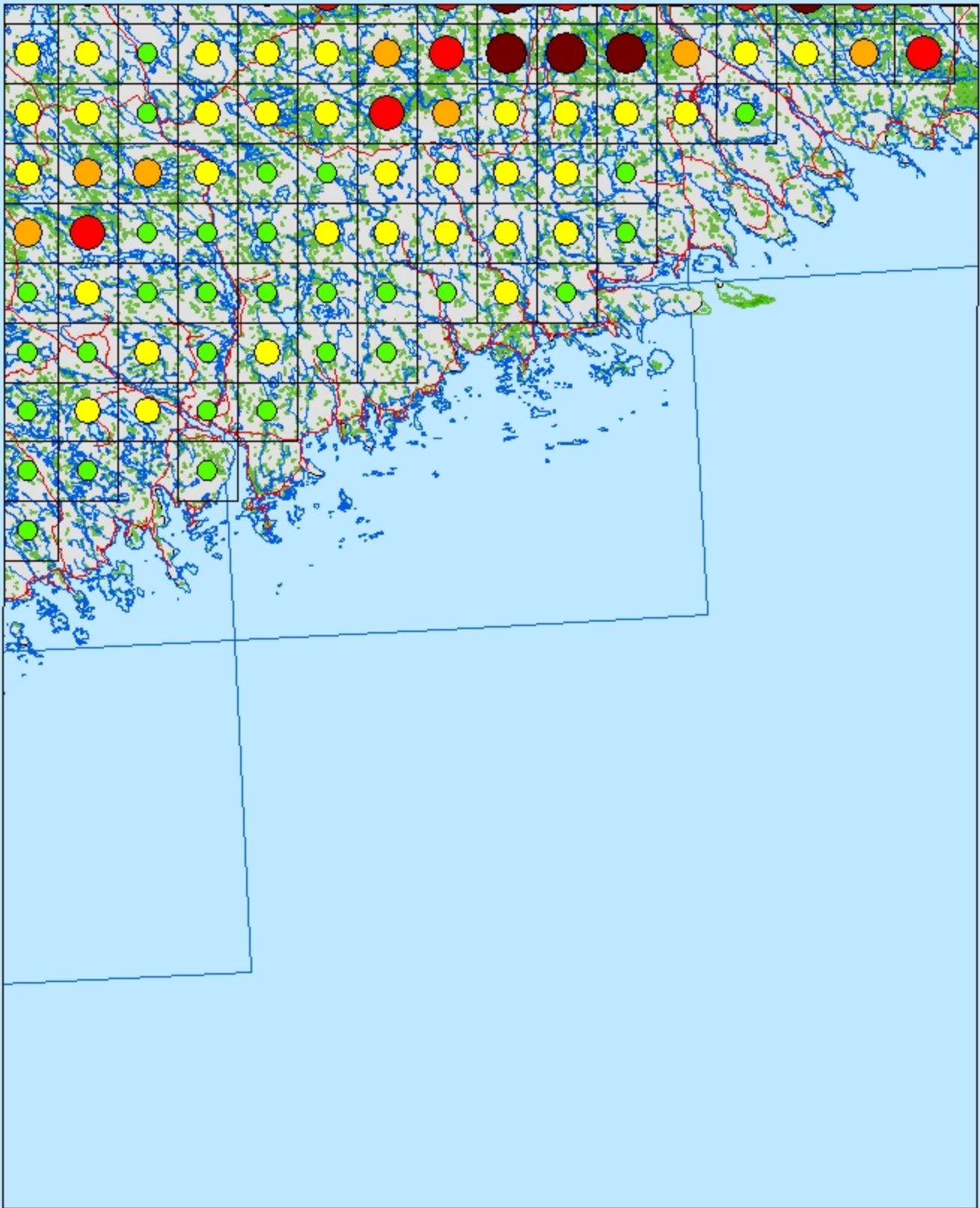
- 0.222181 - 1.073783
- 1.073784 - 1.671533
- 1.671534 - 2.425147
- 2.425148 - 3.690138
- ≥ 3.690139



0 5 10 20 Km



Plate #26



0 5 10 20 Km

Legend

- 0.222181 - 1.073783
- 1.073784 - 1.671533
- 1.671534 - 2.425147
- 2.425148 - 3.690138
- ≥ 3.690139

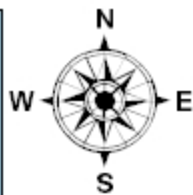
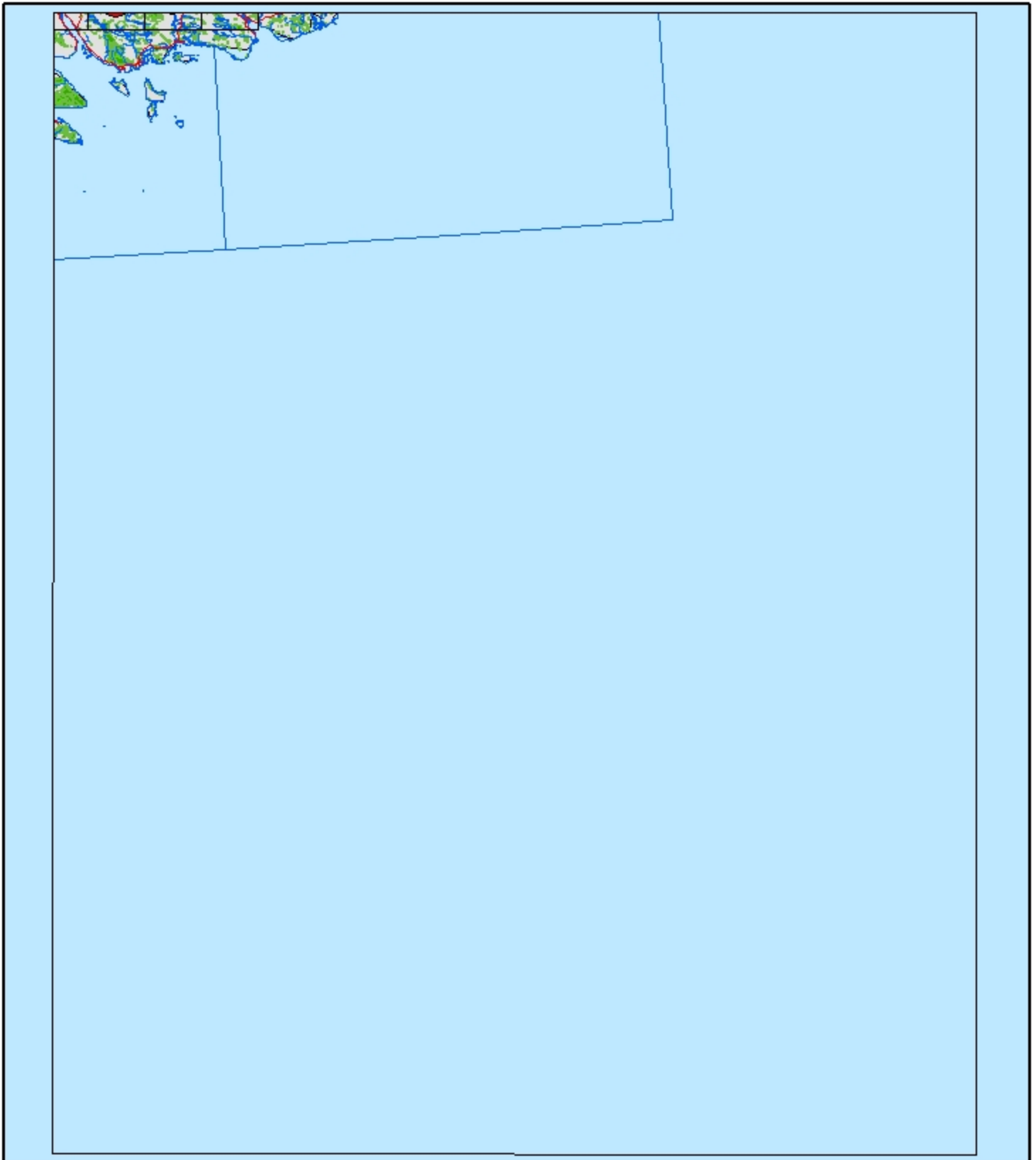


Plate #27



0 5 10 20 Km

Legend

- 0.222181 - 1.073783
- 1.073784 - 1.671533
- 1.671534 - 2.425147
- 2.425148 - 3.690138
- ≥ 3.690139



Plate #28


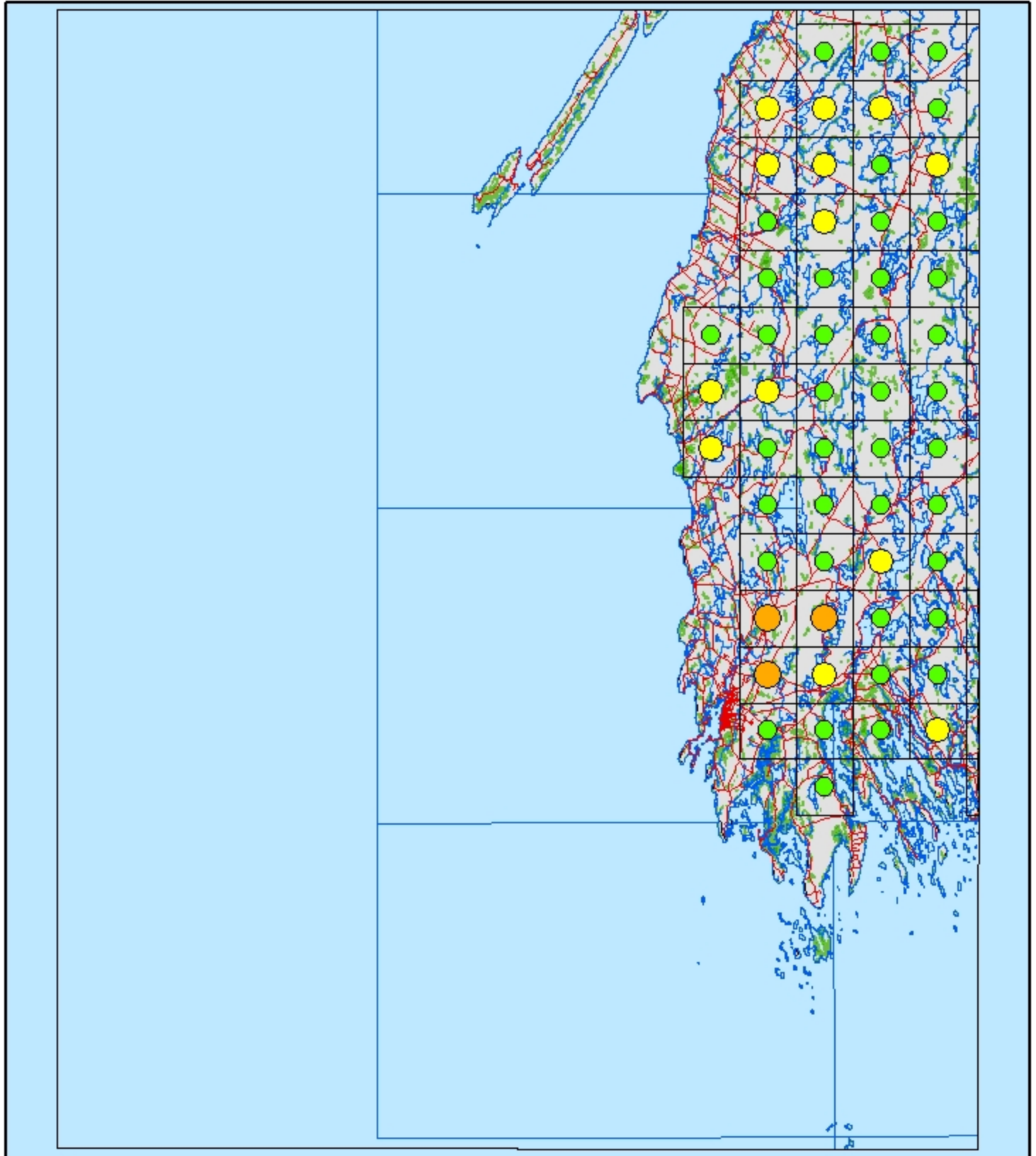


Plate #29


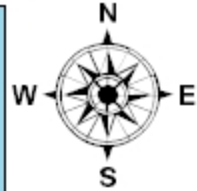
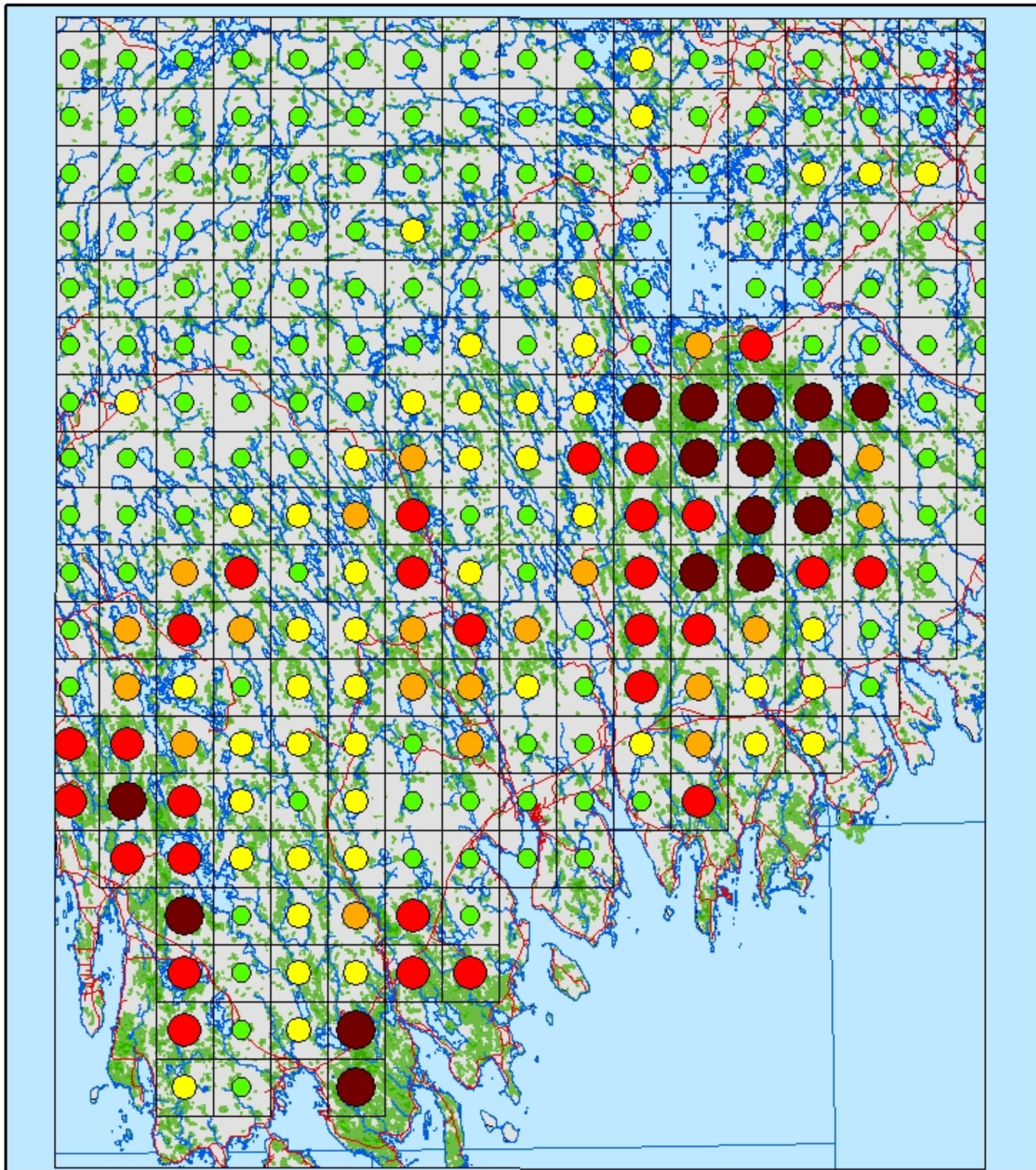
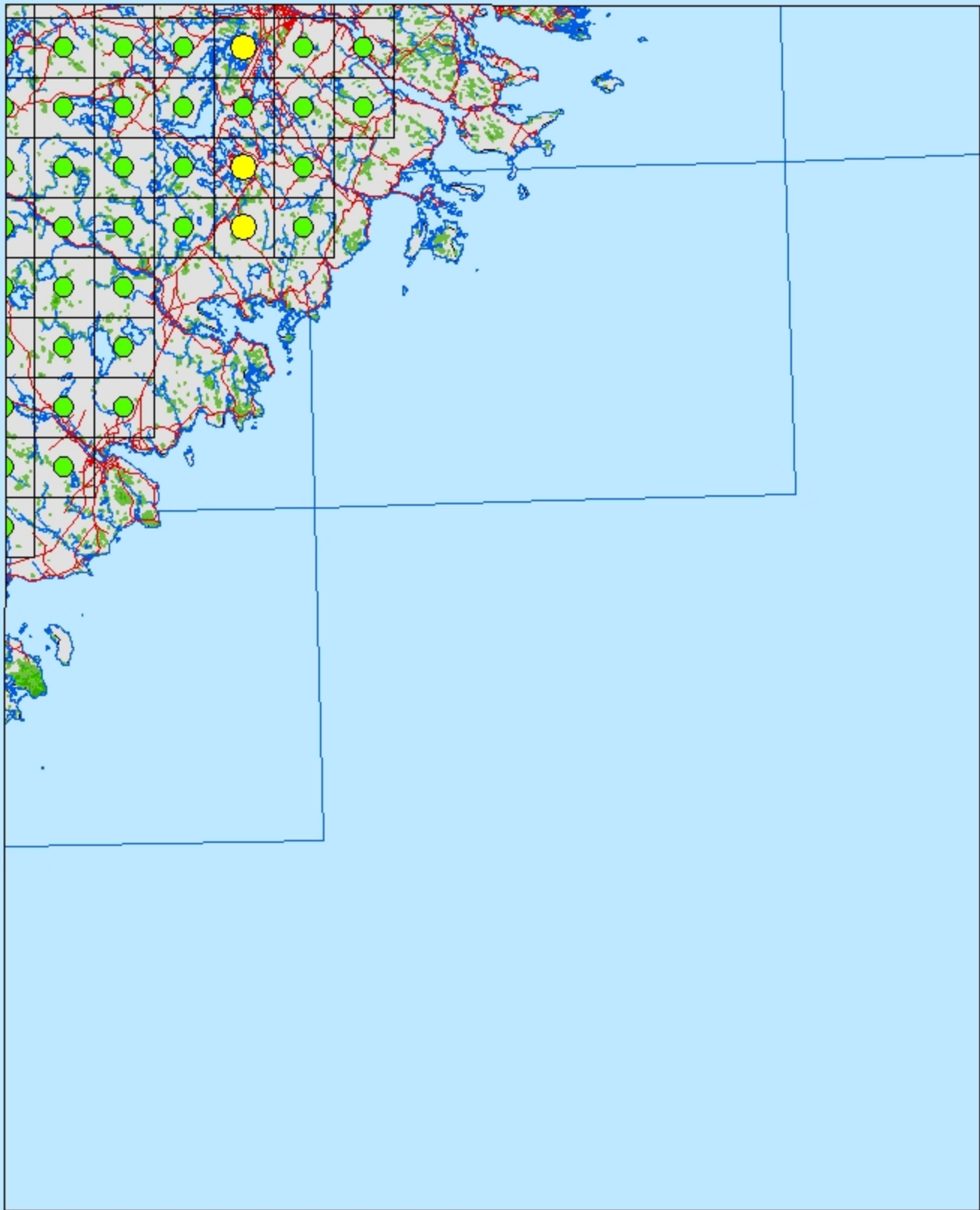


Plate #30



0 5 10 20 Km

Legend

- 0.222181 - 1.073783
- 1.073784 - 1.871533
- 1.871534 - 2.425147
- 2.425148 - 3.690138
- ≥ 3.690139

